Noong Hunyo 2022

Tsunami hazard map Minato Ward

paliwanag ng hazard map ng tsunami

- Ang mapang ito ay nagpapakita ng mga lugar na may babala ng sakuna ng tsunami, oras ng simula ng pagbaha, at gusaling paglilikasan kapag may tsunami na itinakda ng Aichi Prefecture noong Hulyo 2019 batay sa "inaasahang pagbaha mula sa tsunami" na inanunsyo ng Aichi Prefecture noong Nobyembre 2014.
- Naiisip namin ang isang pinakamatinding antas ng tsunami na magaganap minsan sa isang libong taon o mas kaunti, ngunit magdudulot ng napakalaking pinsala kung ito ay nangyari.

Mangyaring tumingin dito ukol sa mga detalye ng mga evacuation site atbp. tulad ng gusaling paglilikasan kapag may tsunami

Nagoya City Tsunami Evacuation Building | Hanapin

legend

- A1 (distrito ng paaralan / No.) — gusaling paglilikasan kapag may tsunami (itinakdang emerhensiyang evacuation site para sa tsunami)
  Ito ay pansamantalang paglilikasang pasilidad na pupuntahan kung walang mataas na lugar sa malapit kapag inanunsyo ang babala sa tsunami o babala sa malaking tsunami
- dike para sa dagat
  Ito ay pasilidad upang maiwasan ang pinsala mula sa tsunami, daluyong atbp.
- lugar na saklaw ng maagang paglikas
  Lugar kung saan madalas nagkakaroon ng pagbaha na 30 cm o higit pa ang taas sa loob ng 30 minuto pagkatapos magkaroon ng lindol dulot ng epekto ng paglubog ng dike dahil sa yanig ng lindol.
  Lumalaki ang lugar ng kung saan may pagbaha habang lumilipas ang oras, kung kaya't kailangang lumikas nang maaga ang mga residenteng nakatira sa paligid ng mga saklaw na lugar kapag nangyari ang sakuna.
- ● ward office ○ branch Ⓐ istasyon ng bumbero

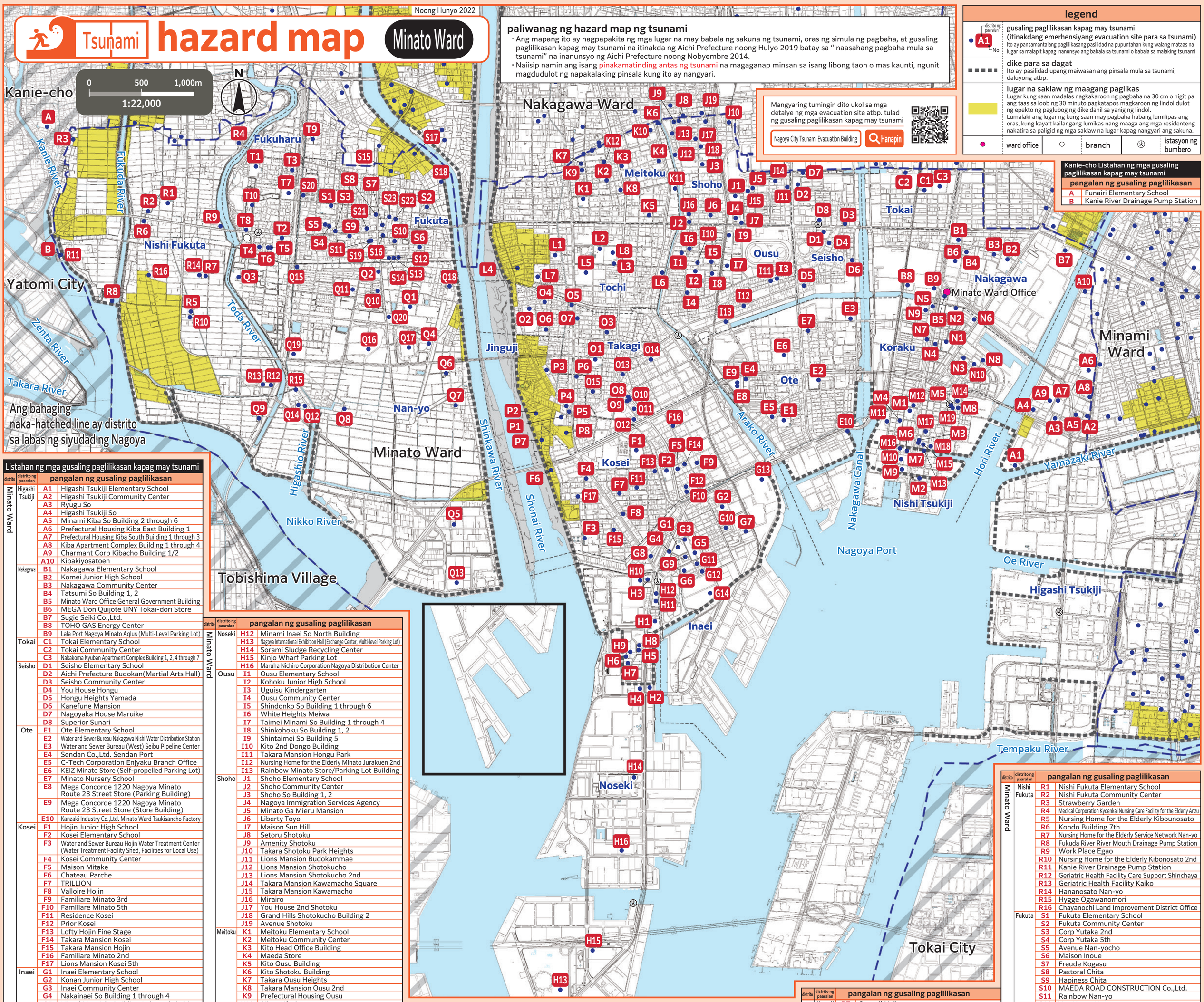

Kanie-cho Listahan ng mga gusaling paglilikasan kapag may tsunami

	pangalan ng gusaling paglilikasan
A	Funairi Elementary School
B	Kanie River Drainage Pump Station

Listahan ng mga gusaling paglilikasan kapag may tsunami

distrito	distrito ng paaralan		pangalan ng gusaling paglilikasan
Minato Ward	Higashi Tsukiji	A1	Higashi Tsukiji Elementary School
		A2	Higashi Tsukiji Community Center
		A3	Ryugu So
		A4	Higashi Tsukiji So
		A5	Minami Kiba So Building 2 through 6
		A6	Prefectural Housing Kiba East Building 1
		A7	Prefectural Housing Kiba South Building 1 through 3
		A8	Kiba Apartment Complex Building 1 through 4
		A9	Charmant Corp Kibacho Building 1/2
		A10	Kibakiyosatoen
	Nakagawa	B1	Nakagawa Elementary School
		B2	Komei Junior High School
		B3	Nakagawa Community Center
		B4	Tatsumi So Building 1, 2
		B5	Minato Ward Office General Government Building
		B6	MEGA Don Quijote UNY Tokai-dori Store
		B7	Sugie Seiki Co.,Ltd.
		B8	TOHO GAS Energy Center
		B9	Lala Port Nagoya Minato Aqlus (Multi-Level Parking Lot)
	Tokai	C1	Tokai Elementary School
		C2	Tokai Community Center
		C3	Nakakoma Kyuban Apartment Complex Building 1, 2, 4 through 7
	Seisho	D1	Seisho Elementary School
		D2	Aichi Prefecture Budokan(Martial Arts Hall)
		D3	Seisho Community Center
		D4	You House Hongu
		D5	Hongu Heights Yamada
		D6	Kanefune Mansion
		D7	Nagoyaka House Maruike
		D8	Superior Sunari
	Ote	E1	Ote Elementary School
		E2	Water and Sewer Bureau Nakagawa Nishi Water Distribution Station
		E3	Water and Sewer Bureau (West) Seibu Pipeline Center
		E4	Sendan Co.,Ltd. Sendan Port
		E5	C-Tech Corporation Enjyaku Branch Office
		E6	KEIZ Minato Store (Self-propelled Parking Lot)
		E7	Minato Nursery School
		E8	Mega Concorde 1220 Nagoya Minato Route 23 Street Store (Parking Building)
		E9	Mega Concorde 1220 Nagoya Minato Route 23 Street Store (Store Building)
		E10	Kanzaki Industry Co.,Ltd. Minato Ward Tsukisancho Factory
	Kosei	F1	Hojin Junior High School
		F2	Kosei Elementary School
		F3	Water and Sewer Bureau Hojin Water Treatment Center (Water Treatment Facility Shed, Facilities for Local Use)
		F4	Kosei Community Center
		F5	Maison Mitake
		F6	Chateau Parche
		F7	TRILLION
		F8	Valloire Hojin
		F9	Familiare Minato 3rd
		F10	Familiare Minato 5th
		F11	Residence Kosei
		F12	Prior Kosei
		F13	Lofty Hojin Fine Stage
		F14	Takara Mansion Kosei
		F15	Takara Mansion Hojin
		F16	Familiare Minato 2nd
		F17	Lions Mansion Kosei 5th
	Inaei	G1	Inaei Elementary School
		G2	Konan Junior High School
		G3	Inaei Community Center
		G4	Nakainaei So Building 1 through 4
		G5	Higashi Inaei So Building 1 through 8, 10
		G6	City Family Higashi Inaei
		G7	Prefectural Housing Minatoinaei Building 1, 2
		G8	Nishi Inaei So Building 3, 7
		G9	Shin Inaei So Building 7, 8
		G10	Konan So Building 1, 2, 6
		G11	Higashi Inaei Silver Housing
		G12	Lions Mansion Inaei
		G13	Cainz Home Nagoya Minato Store
		G14	Nichirei Logistics Tokai Co.,Ltd. Nagoya Minato Distribution Center
	Noseki	H1	Noseki Elementary School
		H2	City Family Kamonoura
		H3	City Family Inaei
		H4	Umenoki So Building 1, 2
		H5	Minato East Silver Housing
		H6	Minato West Silver Housing
		H7	Minato South Silver Housing
		H8	City Family Minato
		H9	Minato So Building 1 through 4, 6, 7
		H10	Inaei So Building 1 through 5
		H11	Minami Inaei So South Building

distrito	distrito ng paaralan		pangalan ng gusaling paglilikasan
Minato Ward	Noseki	H12	Minami Inaei So North Building
		H13	Nagoya International Exhibition Hall (Exchange Center, Multi-level Parking Lot)
		H14	Sorami Sludge Recycling Center
		H15	Kinjo Wharf Parking Lot
		H16	Maruha Nichiro Corporation Nagoya Distribution Center
	Ousu	I1	Ousu Elementary School
		I2	Kohoku Junior High School
		I3	Uguisu Kindergarten
		I4	Ousu Community Center
		I5	Shindonko So Building 1 through 6
		I6	White Heights Meiwa
		I7	Taimei Minami So Building 1 through 4
		I8	Shinkohoku So Building 1, 2
		I9	Shintaimei So Building 5
		I10	Kito 2nd Dongo Building
		I11	Takara Mansion Hongu Park
		I12	Nursing Home for the Elderly Minato Jurakuen 2nd
		I13	Rainbow Minato Store/Parking Lot Building
	Shoho	J1	Shoho Elementary School
		J2	Shoho Community Center
		J3	Shoho So Building 1, 2
		J4	Nagoya Immigration Services Agency
		J5	Minato Ga Mieru Mansion
		J6	Liberty Toyo
		J7	Maison Sun Hill
		J8	Setoru Shotoku
		J9	Amenity Shotoku
		J10	Takara Shotoku Park Heights
		J11	Lions Mansion Budokammae
		J12	Lions Mansion Shotokucho
		J13	Lions Mansion Shotokucho 2nd
		J14	Takara Mansion Kawamacho Square
		J15	Takara Mansion Kawamacho
		J16	Mirairo
		J17	You House 2nd Shotoku
		J18	Grand Hills Shotokucho Building 2
		J19	Avenue Shotoku
	Meitoku	K1	Meitoku Elementary School
		K2	Meitoku Community Center
		K3	Kito Head Office Building
		K4	Maeda Store
		K5	Kito Ousu Building
		K6	Kito Shotoku Building
		K7	Takara Ousu Heights
		K8	Takara Mansion Ousu 2nd
		K9	Prefectural Housing Ousu
		K10	Silver Life Getto
		K11	Feel EQVo ! Iribaten
		K12	Corp Meiri 2nd
	Tochi	L1	Tochi Elementary School
		L2	Tochi Junior High School
		L3	Tochi Community Center
		L4	Tochi Nishi So Building 3
		L5	UNY Co.,Ltd Port Walk Minato Apita Minato Store
		L6	Tochi Higashi Jutaku Building 1, 2
		L7	Prefectural Housing Tochi Building 2, 3
		L8	Cainz Home Nagoya Tochi Store
	Nishi Tsukiji	M1	Nishi Tsukiji Elementary School
		M2	Nagoya Port Authority Main Building/Nagoya Port Hall
		M3	AICHI KAIUN CO.,Ltd.
		M4	Nishi Tsukiji Community Center
		M5	Minato Fire Station Main Office
		M6	Irifune So
		M7	Tsukiji City Housing
		M8	Horai So
		M9	Nagoya Port Joint Government Building Main Building
		M10	Meiko Building 2nd
		M11	Medical Corporation Kyoenkai Nursing Care Facility For The Elderly Triton

distrito	distrito ng paaralan		pangalan ng gusaling paglilikasan
Minato Ward	Nishi Tsukiji	M12	Usami Building
		M13	Harbor Lodge Nagoya (Nagoya Sailors Hall)
		M14	Marumi Royal Minato
		M15	Rinko Hospital
		M16	Medical Corporation Tojukai Azuma Rehabilitation Hospital
		M17	Casa Di Mare
		M18	Nagoya Port Welfare Hall
		M19	Sunshine Chidori
	Koraku	N1	Koraku Elementary School
		N2	Toko Junior High School
		N3	Minato Lifelong Learning Center
		N4	City Family Koraku
		N5	Shin Koei So
		N6	Koraku So Building 1 through 4
		N7	International Student Center
		N8	Nagoya Customs 1st Koyocho Dormitory (Wakashachi Dormitory)
		N9	School Corporation Nissan Gakuen Vocational School Nissan Aichi Automobile College
		N10	Prefectural Housing Chitose
	Takagi	O1	Takagi Elementary School
		O2	Prefectural Ishin High School Building 2 (School Building South)

distrito	distrito ng paaralan		pangalan ng gusaling paglilikasan
Minato Ward	Takagi	O3	Takagi Community Center
		O4	Belle Maison Oyama
		O5	Chateau Blanc et Blue
		O6	Chateau La Mer
		O7	First Senju Building
		O8	Mizuki
		O9	UNIBLE Zennancho
		O10	Hun Heights Mari
		O11	Ito Heights
		O12	Takara Mansion Zennan Park
		O13	Aburaya Heights Nakano 2
		O14	Zenshin Nursery School
		O15	La Nashica Arakogawa
	Jinguji	P1	Jinguji Elementary School
		P2	Jinguji Community Center
		P3	Ishin Minami So (North and South Building Part)
		P4	Chateau Biore
		P5	Nursing Home for the Elderly Nagoyaka House Jinguji/Jinguji Silver Housing
		P6	Abitashion Yamada

distrito	distrito ng paaralan		pangalan ng gusaling paglilikasan
Minato Ward	Jinguji	P7	Seagull Hojin
		P8	Wakita Corporation Nagoyaminato Business Office
	Nan-yo	Q1	Nan-yo Elementary School
		Q2	Nan-yo Higashi Junior High School
		Q3	Prefectural Nan-yo High School (School Building 1 through 3)
		Q4	Nan-yo Exchange Plaza
		Q5	Fujimae Hall
		Q6	Nanashima Emergency Evacuation Center
		Q7	Fujitaka Emergency Evacuation Center
		Q8	Kawahara Emergency Evacuation Center
		Q9	Ogawa Emergency Evacuation Center
		Q10	Nishi Chaya So Building 2, 9, 10
		Q11	Nishi Chaya So Building 11
		Q12	Nursing Home for the Elderly Koraku So
		Q13	Meiko Trans Co.Ltd. Fujimae Distribution Center
		Q14	Nursing Home for the Elderly 2nd Koraku So
		Q15	Coffee shop Bell
		Q16	AEON Mall Nagoyachaya
		Q17	Nagoya City 2nd Crematorium
		Q18	Chaya/Tachibana Evacuation Facility
		Q19	TOKYO Interior Nagoya Head Office
		Q20	Nursing Home for the Elderly Higashichaya Gyoen

distrito	distrito ng paaralan		pangalan ng gusaling paglilikasan
Minato Ward	Nishi Fukuta	R1	Nishi Fukuta Elementary School
		R2	Nishi Fukuta Community Center
		R3	Strawberry Garden
		R4	Medical Corporation Kyoenkai Nursing Care Facility for the Elderly Anzu
		R5	Nursing Home for the Elderly Kibounosato
		R6	Kondo Building 7th
		R7	Nursing Home for the Elderly Service Network Nan-yo
		R8	Fukuda River River Mouth Drainage Pump Station
		R9	Work Place Egao
		R10	Nursing Home for the Elderly Kibonosato 2nd
		R11	Kanie River Drainage Pump Station
		R12	Geriatric Health Facility Care Support Shinchaya
		R13	Geriatric Health Facility Kaiko
		R14	Hananosato Nan-yo
		R15	Hygge Ogawanomori
		R16	Chayanochi Land Improvement District Office
	Fukuta	S1	Fukuta Elementary School
		S2	Fukuta Community Center
		S3	Corp Yutaka 2nd
		S4	Corp Yutaka 5th
		S5	Avenue Nan-yocho
		S6	Maison Inoue
		S7	Freude Kogasu
		S8	Pastoral Chita
		S9	Hapiness Chita
		S10	MAEDA ROAD CONSTRUCTION Co.,Ltd.
		S11	Rainbow Nan-yo
		S12	You House Nan-yo
		S13	Nan-yo Ichibankan
		S14	Lions Mansion Nan-yocho
		S15	Lions Mansion Nan-yocho 3rd
		S16	Nakagawa Gastroenterology Surgery
		S17	Spectrum Sendoba
		S18	New Corp Nan-yo
		S19	Lions Mansion Nan-yocho 2nd
		S20	Nagoya Driving School Minato School
		S21	Shinzan Nan-yo Store (Multi-level Parking Lot)
		S22	La Valse Konishi
		S23	Edel Kogasu
	Fukuharu	T1	Fukuharu Elementary School
		T2	Nan-yo Junior High School
		T3	Sun Mall V
		T4	Maison Futamura
		T5	Maison Futamura 2
		T6	Maison Futamura 3
		T7	AEON Nan-yo Shopping Center
		T8	Dia Palace Todagawa Ryokuchi
		T9	Lions Mansion Nan-yocho
		T10	Agricultural Culture Garden

Ang mapang ito ay ginawa gamit ang basikong diagram ng pagpaplano ng lungsod na ginawa noong 2015 at 2016. Gayundin, in-edit ito pagkatapos ng paglikha nito kung may sitwasyon na kinakailangan ito. Para sa bayan ng Kanie, siyudad ng Yatomi, nayon ng Tobishima, at siyudad ng Tokai, ginamit ang basikong diagram ng pagpaplano ng lungsod nang may pahintulot ng bawat munisipalidad. (Numero ng awtorisasyon: bayan ng Kanie: 3蟹まち収 No. 36, siyudad ng Yatomi: 3弥都 No. 47, nayon ng Tobishima: 3建 No. 167, siyudad ng Tokai: 都 No. 29)

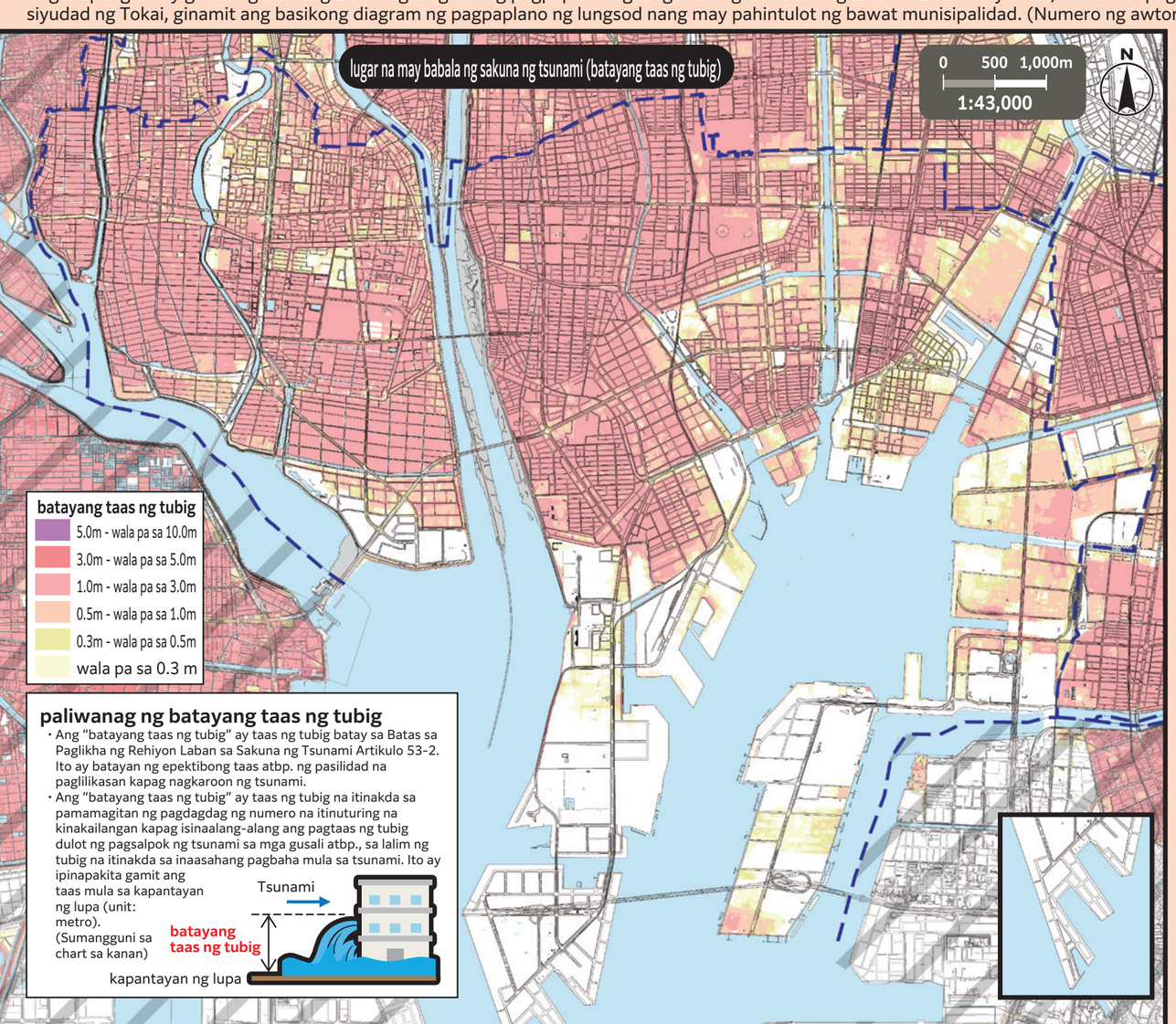

paliwanag ng batayang taas ng tubig
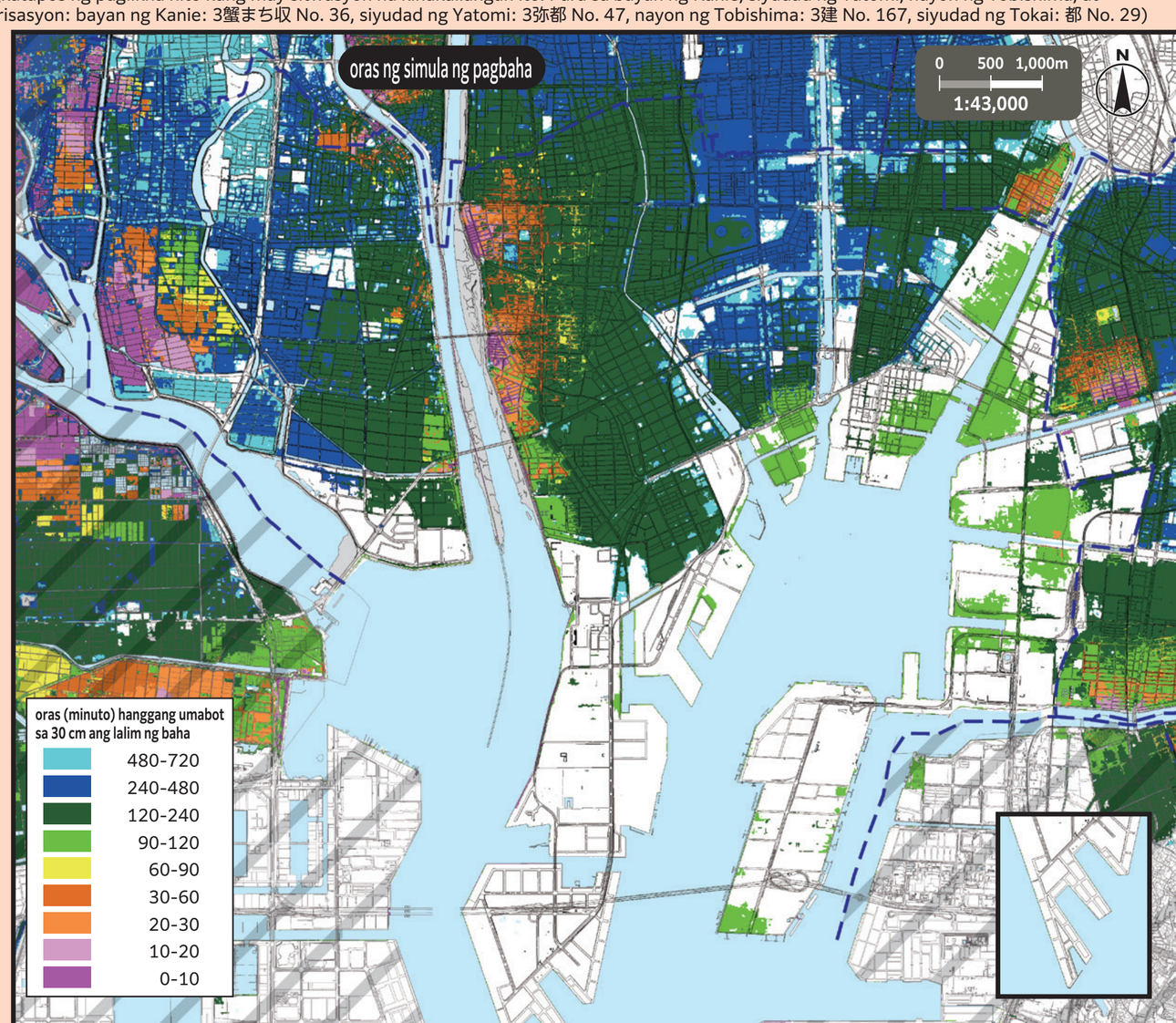
- Ang "batayang taas ng tubig" ay taas ng tubig batay sa Batas sa Paglikha ng Rehiyon Laban sa Sakuna ng Tsunami Artikulo 53-2. Ito ay batayan ng epektibong taas atbp. ng pasilidad na paglilikasan kapag nagkaroon ng tsunami.
- Ang "batayang taas ng tubig" ay taas ng tubig na itinakda sa pamamagitan ng pagdagdag ng numero na itinuturing na kinakailangan kapag isinaalang-alang ang pagtaas ng tubig dulot ng pagsalpok ng tsunami sa mga gusali atbp., sa lalim ng tubig na itinakda sa inaasahang pagbaha mula sa tsunami. Ito ay ipinapakita gamit ang taas mula sa kapantayan ng lupa (unit: metro). (Sumangguni sa chart sa kanan)