Noong Hunyo 2022

# Tsunami hazard map

## Mizuho/Minami/Midori Ward

### paliwanag ng hazard map ng tsunami

- Ang mapang ito ay nagpapakita ng mga lugar na may babala ng sakuna ng tsunami, oras ng simula ng pagbaha, at gusaling paglilikasan kapag may tsunami na itinakda ng Aichi Prefecture noong Hulyo 2019 batay sa "inaasahang pagbaha mula sa tsunami" na inanunsyo ng Aichi Prefecture noong Nobyembre 2014.
- Naiisip namin ang isang pinakamatinding antas ng tsunami na magaganap minsan sa isang libong taon o mas kaunti, ngunit magdudulot ng napakalaking pinsala kung ito ay nangyari.

0 500 1,000m
1:18,000

N

Mangyaring tumingin dito ukol sa mga detalye ng mga evacuation site atbp. tulad ng gusaling paglilikasan kapag may tsunami

Nagoya City Tsunami Evacuation Building | Hanapin

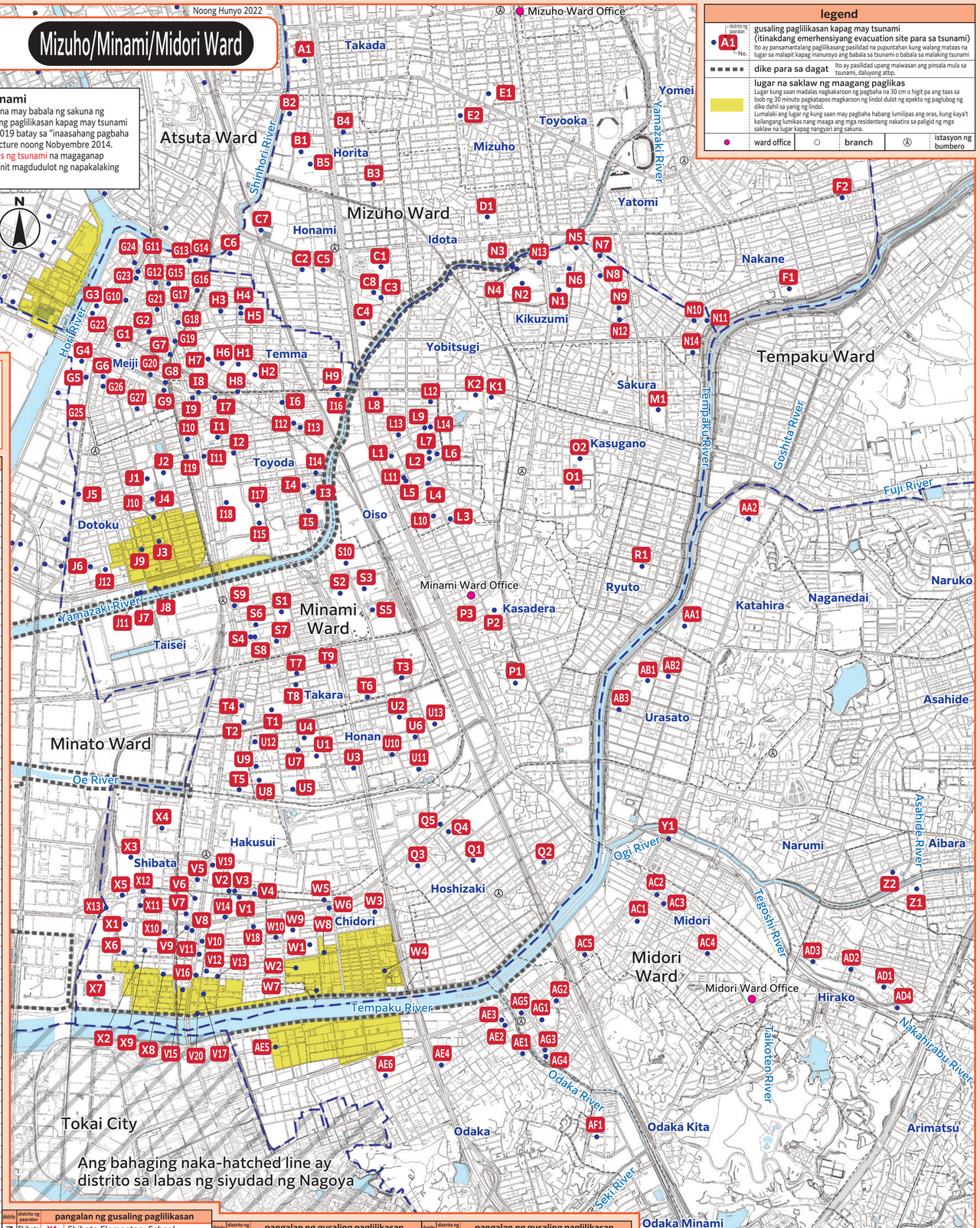


### legend

- A1 — distrito ng paaralan / No. — gusaling paglilikasan kapag may tsunami (itinakdang emerhensiyang evacuation site para sa tsunami)
  Ito ay pansamantalang paglilikasang pasilidad na pupuntahan kung walang mataas na lugar sa malapit kapag inanunsyo ang babala sa tsunami o babala sa malaking tsunami
- dike para sa dagat — Ito ay pasilidad upang maiwasan ang pinsala mula sa tsunami, daluyong atbp.
- lugar na saklaw ng maagang paglikas
  Lugar kung saan madalas nagkakaroon ng pagbaha na 30 cm o higit pa ang taas sa loob ng 30 minuto pagkatapos magkaroon ng lindol dulot ng epekto ng paglubog ng dike dahil sa yang ng lindol.
  Lumalaki ang lugar ng kung saan may pagbaha habang lumilipas ang oras, kung kaya't kailangang lumikas nang maaga ang mga residentong nakatira sa paligid ng mga saklaw na lugar kapag nangyari ang sakuna.
- ● ward office | ○ branch | Ⓐ istasyon ng bumbero

### Listahan ng mga gusaling paglilikasan kapag may tsunami

| distrito | distrito ng paaralan | pangalan ng gusaling paglilikasan |
|---|---|---|
| Mizuho Ward | Takada A1 | Ushimaki Apartment Complex Building 2 |
| | Horita B1 | Horita Elementary School |
| | B2 | Shinkai So |
| | B3 | Be V Horita |
| | B4 | Medical Corporation, Koseikai Nursing Health Care Facility for the Elderly Central Hotta |
| | B5 | Cainz Home Nagoya Horita Store |
| | Honami C1 | Honami Elementary School |
| | C2 | Tako Junior High School |
| | C3 | Honami Community Center |
| | C4 | Hamashinkai So Building 1 |
| | C5 | Grace Horita |
| | C6 | Meitetsu Transportation Co.,Ltd. South Building |
| | C7 | Water and Sewer Bureau Temmacho Water Treatment Center |
| | C8 | Nursing Home for the Elderly Honest Kamiho |
| | Idota D1 | Idota Elementary School |
| | Mizuho E1 | Mizuho Elementary School |
| | E2 | Tsukata Junior High School |
| | Nakane F1 | Nakane Elementary School |
| | F2 | Mizuho Urban Hotel |
| Minami Ward | Meiji G1 | Meiji Elementary School |
| | G2 | Meiji Community Center |
| | G3 | At Home Miyanowatashi |
| | G4 | Japan Community Health Care Organization, Chukyo Hospital (Main Building) |
| | G5 | Sunshine Ito |
| | G6 | Heights Sunroute |
| | G7 | Press-in Meiji |
| | G8 | Himuro A K Mansion |
| | G9 | Navi City Dotoku |
| | G10 | Perte Uchidabashi |
| | G11 | Stoke Uchidabashi |
| | G12 | Residence Uchidabashi |
| | G13 | Yasui Building |
| | G14 | Group Home Hottokan Namiki |
| | G15 | Kyathia Uchidabashi |
| | G16 | Sun Heights Oyama |
| | G17 | Suhara Building |
| | G18 | Meijiya Building |
| | G19 | Yamada Building |
| | G20 | Urban Hills Meiji |
| | G21 | Actopia Jingu South |
| | G22 | Life & Senior House Jingu Minami Ida |
| | G23 | Elderly Care Welfare Facility Central Uchidabashi |
| | G24 | Nursing Home for the Elderly Uchidabashi Seiryoen |
| | G25 | Prefectural Housing Sanjo Building 1 through 4 |
| | G26 | TORAY INDUSTRIES, INC. Atsuta Dormitory |
| | G27 | Himuro So Building A, B |
| | Temma H1 | Temma Elementary School |
| | H2 | Meiho Junior High School |
| | H3 | Temma Community Center |
| | H4 | Heights ELENCIA |
| | H5 | Sunshine Minami 2 |
| | H6 | Prefectural Housing Minami Yutaka Building 1 |
| | H7 | Prefectural Housing Minami Yutaka 2nd Building 1, 2 |
| | H8 | Moralis Yutaka |
| | H9 | Prefectural Housing Minami Yutaka East Building1 through 3 |
| | Toyoda I1 | Toyoda Elementary School |
| | I2 | Toyoda Community Center |
| | I3 | Shin Toyoda So Building 1, 2 |
| | I4 | Toyoda So |
| | I5 | Water and Sewer Bureau Yamazaki Water Treatment Center (Administration Building) |
| | I6 | Sunshine Minami |
| | I7 | Medicourt |
| | I8 | REARU HIMURO |
| | I9 | Marumi Royal Dotoku |
| | I10 | Flat 1 |
| | I11 | Marché Kojima |
| | I12 | Prefectural Housing Tobeshita Building 1, 2 |
| | I13 | Casa Kawanami |
| | I14 | Restart |
| | I15 | Prefectural Housing Chudo Park Building 1, 2 |
| | I16 | New Yuchiku |
| | I17 | Chudo Mansion Building A, B |
| | I18 | Super VIVA HOME Nagoya Minami Store |
| | I19 | Flat 2 |
| | Dotoku J1 | Dotoku Elementary School |
| | J2 | Oe Junior High School |
| | J3 | Social Welfare Service Corporation, Dotoku Fukushikai, Dotoku Nursery School and Day Service Center Harukaze |
| | J4 | Exchange Center Dotoku |
| | J5 | Medical Corporation Meinankai Meinan Hospital |
| | J6 | Jyonan Co.,Ltd. Head Office Building |
| | J7 | Shin-ei Mansion 2nd Senraku |
| | J8 | New Corp Tsutsumi |
| | J9 | Miura Mansion 33 |
| | J10 | Kawakita Building |
| | J11 | Shin-ei Mansion Senraku |
| | J12 | Prefectural Housing Shichiju Building 1 through 3 |
| | Yobitsugi K1 | Yobitsugi Elementary School |
| | K2 | Shinko Junior High School |
| | Oiso L1 | Oiso Elementary School |
| | L2 | Aisei Kinen Hospital |
| | L3 | Zenjokai Rehabilitation Hospital |
| | L4 | Mori Pharmacy |
| | L5 | Maison Shiroshita 126 |
| | L6 | Serize Nakamura |
| | L7 | Village Kondo |
| | L8 | Corp Fujitoku |
| | L9 | Asahi Heights 108 |
| | L10 | Maison Fukutani |
| | L11 | Takara Yobitsugi Park Heights |
| | L12 | Amenity Yobitsugi Park |
| | L13 | Rapport Shippo |
| | L14 | Lions Mansion Yobitsugi Park |
| | Sakura M1 | Sakurada Junior High School |
| | Kikuzumi N1 | Kikuzumi Elementary School |
| | N2 | AEON Mall Aratamabashi |
| | N3 | Riverside Seiei (North) |
| | N4 | Riverside Seiei Garden |
| | N5 | Riverside Aratama |
| | N6 | Apuniru Aratama |

| distrito | distrito ng paaralan | pangalan ng gusaling paglilikasan |
|---|---|---|
| Minami Ward | Kikuzumi N7 | Badenheim Momotsuki |
| | N8 | Piahouse Sotoyama |
| | N9 | Edelheim Narita |
| | N10 | Doll Ohori |
| | N11 | TH Corp Ohori |
| | N12 | Dia Palace Sotoyama Hills |
| | N13 | Elegance Kasahara Building |
| | N14 | Lifia Sakura Terrace |
| | Kasugano O1 | Kasugano Elementary School |
| | O2 | Sakurada Senior High School (Main Building, Middle School Building) |
| | Kasadera P1 | Kasadera Elementary School |
| | P2 | Honjo Junior High School |
| | P3 | Minami Ward Office |
| | Hoshizaki Q1 | Hoshizaki Elementary School |
| | Q2 | Granpia Hoshizaki |
| | Q3 | Hoshizaki Transportation |
| | Q4 | CKK CHUBUKOGYO.Co.,Ltd. |
| | Q5 | Daimaru Hoshizaki Store |
| | Ryuto R1 | Ryuto Elementary School |
| | Taisei S1 | Taisei Elementary School |
| | S2 | Aichi Prefectural Nagoya Minami High School |
| | S3 | Nippon Gaishi Sports Plaza |
| | S4 | Taisei Fureai Center |
| | S5 | Sports Promotion Hall |
| | S6 | Taisei So Building 1, 2 |
| | S7 | Third Taisei So Building 1, 2 |
| | S8 | Nursing Home for the Elderly Nanseien |
| | S9 | Kojima Building |
| | S10 | Logicross Nagoya Kasadera |
| | Takara T1 | Takara Elementary School |
| | T2 | Takara Community Center |
| | T3 | Yajie So Building 1 through 11 |
| | T4 | Hosho So 9 (North, East part) Building 11, 14 through 18 |
| | T5 | Kamimatsu So Building 9 |
| | T6 | Orchid Mansion Kasadera |
| | T7 | Prefectural Kitagashira Housing |
| | T8 | Prefectural Housing Kitagashira 2nd Building 1, 2 |
| | T9 | Charmant Corp Kitagashira |
| | Honan U1 | Honan Elementary School |
| | U2 | Nanko Junior High School |
| | U3 | Honan Community Center |
| | U4 | Tsutsumiokoshi So Building 1 through 4 |
| | U5 | kaminatsu So Building 1(East/West), Building 2,3,5 through 8 |
| | U6 | Motoshio So Building 1 through 6, 8 |
| | U7 | Heights Maki 2 |
| | U8 | Sunny Well Kamimatsu |
| | U9 | Exceed |
| | U10 | Orchid Mansion Hoshizaki |
| | U11 | Wing Oegawa |
| | U12 | You House Hosho |
| | U13 | Prefectural Housing Motoshio East Building 1 |
| | Hakusui V1 | Hakusui Elementary School |
| | V2 | Hakusui Community Center |
| | V3 | Hakusui So Building 1, 2 |
| | V4 | Hakusui Silver Housing |
| | V5 | Rainbow Shibata |
| | V6 | Sanberu Shibata |
| | V7 | Sunrise Mansion |
| | V8 | K Square South |
| | V9 | Abend Building |
| | V10 | Usami Building |
| | V11 | Hattori Building |
| | V12 | Sky Heights Fuji |
| | V13 | Nest Miyoshi |
| | V14 | Crane Avenue |
| | V15 | Shibata Mansion |
| | V16 | Heart Hills Shibatahon-dori |
| | V17 | Aoi Mansion |
| | V18 | Parlor Aoi |
| | V19 | Daido Steel Co.,Ltd. Hoshizaki Factory Gymnasium |
| | V20 | Waiwai Nagaya/Group Home Iryaase |
| | Chidori W1 | Chidori Elementary School |
| | W2 | Meinan Junior High School |
| | W3 | Nursing Home for the Elderly Harukaze |
| | W4 | Chidori Community Center |
| | W5 | Tango So |
| | W6 | Shamporu Tsurumi |
| | W7 | Nagoya Christian Community Center |
| | W8 | Social Building Life Support Center Pivot |
| | W9 | YAMANAKA CO.,LTD. Shibata Store/EONON Corporation Shibata Store |
| | W10 | Prefectural Housing Naruhama Building 2 |

| distrito | distrito ng paaralan | pangalan ng gusaling paglilikasan |
|---|---|---|
| Minami Ward | Shibata X1 | Shibata Elementary School |
| | X2 | Tsudoino Yakata Wako |
| | X3 | Daido University (Building A Front Office, Building B The 1st Lecture Building, Building S The 3rd Lecture/Experiment Building, Building X) |
| | X4 | TOENEC Education Center Create Hall |
| | X5 | Takiharu So |
| | X6 | Shibata So Building 1 through 5 |
| | X7 | Water and Sewer Bureau Shibata Water Treatment Center (Water Treatment Facility Shed, Facilities for Local Use) |
| | X8 | Nakaoka Building |
| | X9 | Parkside Miki |
| | X10 | Daido Clinic |
| | X11 | Nankai Building |
| | X12 | Nankai Building |
| | X13 | Hakusui Park Heights |
| Midori Ward (with field) | Narumi Y1 | Midori Lifelong Learning Center Kamishiota Educational Meeting House |
| | Aibara Z1 | Aibara Elementary School |
| | Z2 | Narumi Junior High School |
| | Katahira AA1 | Narumi Factory |
| | AA2 | City Family Narumikomori Building A |
| | Urasato AB1 | Urasato Elementary School |
| | AB2 | Urasato So Building 2, 3 |
| | AB3 | Minami Urasato So |
| | Midori AC1 | Midori Elementary School |

| distrito | distrito ng paaralan | pangalan ng gusaling paglilikasan |
|---|---|---|
| Midori Ward | Midori AC2 | Narumi So |
| | AC3 | M A Tech Co.,Ltd. Ando Building |
| | AC4 | Residence Yamakoshi |
| | AC5 | Sun House Oadaka Eki 2 |
| | Hirako AD1 | Sun Park Tegoshi |
| | AD2 | Esperanza Sakyoyama |
| | AD3 | You House Sakyoyama |
| | AD4 | King Heights Sakyoyama |
| | Odaka AE1 | Lions Mansion Odakaryokuchi |
| | AE2 | Lions Mansion Odaka 2nd |
| | AE3 | Social Welfare Corporation Nisshin Welfare Association Special Elderly Nursing Home Odaka |

| distrito | distrito ng paaralan | pangalan ng gusaling paglilikasan |
|---|---|---|
| Midori Ward | Odaka AE4 | Chubu Electric Power Grid Co.,Inc. Midori Office |
| | AE5 | Water and Sewer Bureau Odaka Pump Station |
| | AE6 | HEISEIKANKOU Co.,Ltd KEIZ Odaka Store |
| | Odaka Minami AF1 | Morinosato So Building 4 |
| | Odaka Kita AG1 | Odaka Kita Elementary School |
| | AG2 | Grandmere 37 |
| | AG3 | Takara Odaka Heights A |
| | AG4 | Takara Odaka Heights B |
| | AG5 | Lions Mansion Odaka |

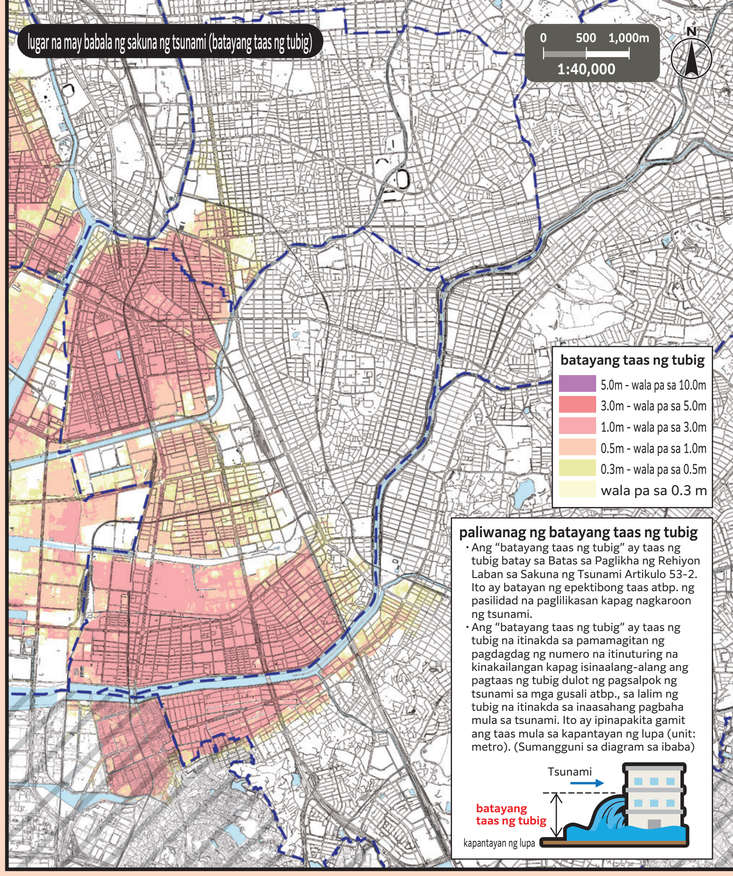


### batayang taas ng tubig

- 5.0m - wala pa sa 10.0m
- 3.0m - wala pa sa 5.0m
- 1.0m - wala pa sa 3.0m
- 0.5m - wala pa sa 1.0m
- 0.3m - wala pa sa 0.5m
- wala pa sa 0.3 m

### paliwanag ng batayang taas ng tubig

- Ang "batayang taas ng tubig" ay taas ng tubig batay sa Batas sa Paglikha ng Rehiyon Laban sa Sakuna ng Tsunami Artikulo 53-2. Ito ay batayan ng epektibong taas atbp. ng pasilidad na paglilikasan kapag nagkaroon ng tsunami.
- Ang "batayang taas ng tubig" ay taas ng tubig na itinakda sa pamamagitan ng pagdagdag ng numero na itinuturing na kinakailangan kapag isinaalang-alang ang pagtaas ng tubig dulot ng pagsalpok ng tsunami sa mga gusali atbp., sa lalim ng tubig na itinakda sa inaasahang pagbaha mula sa tsunami. Ito ay ipinapakita gamit ang taas mula sa kapantayan ng lupa (unit: metro). (Sumangguni sa diagram sa ibaba)




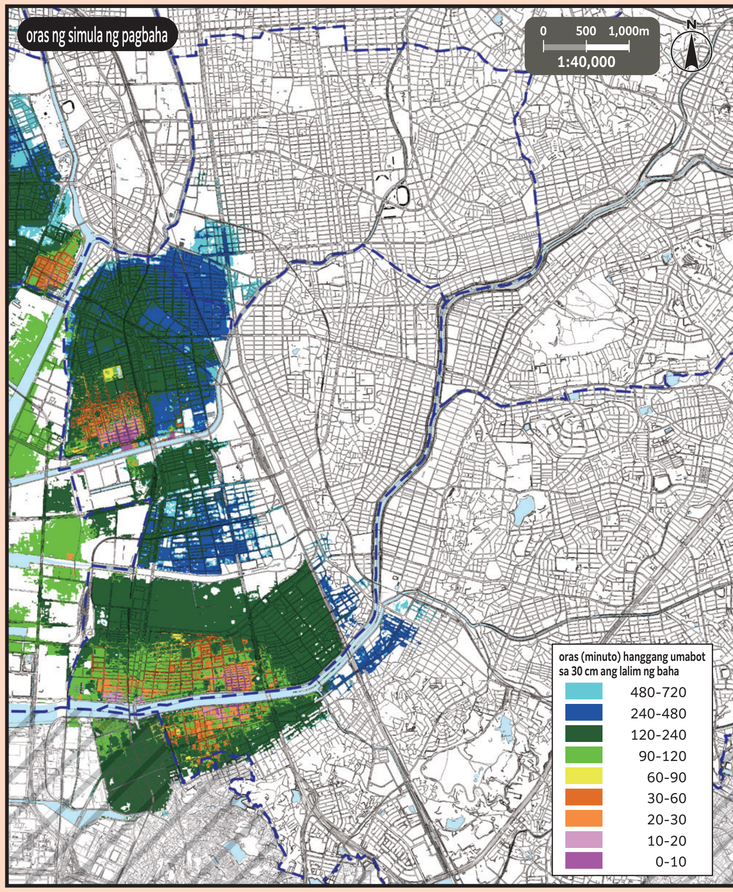


### oras (minuto) hanggang umabot sa 30 cm ang lalim ng baha

- 480-720
- 240-480
- 120-240
- 90-120
- 60-90
- 30-60
- 20-30
- 10-20
- 0-10

Ang mapang ito ay ginawa gamit ang basikong diagram ng pagpaplano ng lungsod na ginawa noong 2015 at 2016. Gayundin, in-edit ito pagkatapos ng paglikha nito kung may sitwasyon na kinakailangan ito.
Para sa siyudad ng Tokai, ginamit ang basikong diagram ng pagpaplano ng lungsod nang may permiso ng lungsod. (Numero ng awtorisasyon: siyudad ng Tokai: 都 No. 29)