As of June, 2022

Storm Surge Hazard Map

Kita Ward

0 500 1,000m
1 : 13,000

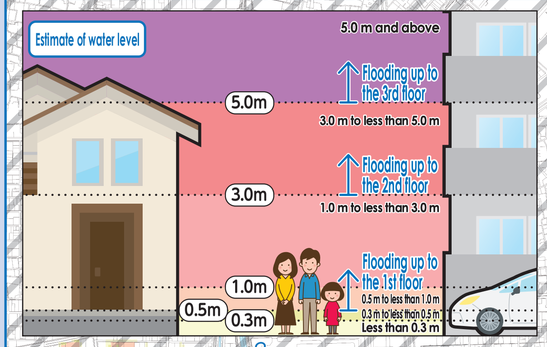

Flood depth

- 10.0 m and above
- 5.0 m to less than 10.0 m
- 3.0 m to less than 5.0 m
- 1.0 m to less than 3.0 m
- 0.5 m to less than 1.0 m
- 0.3 m to less than 0.5 m
- Less than 0.3 m

The shaded areas are outside Nagoya City.

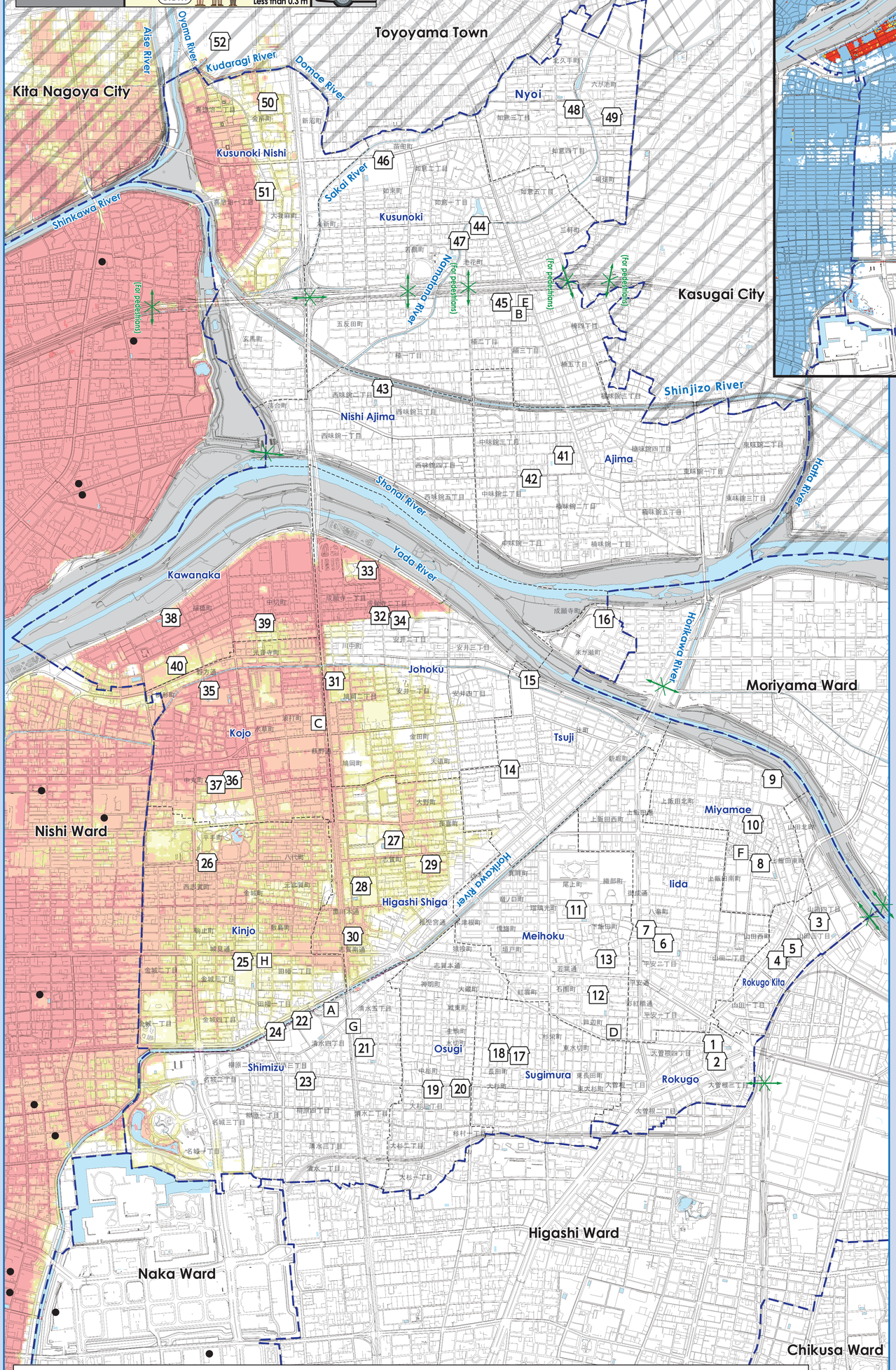

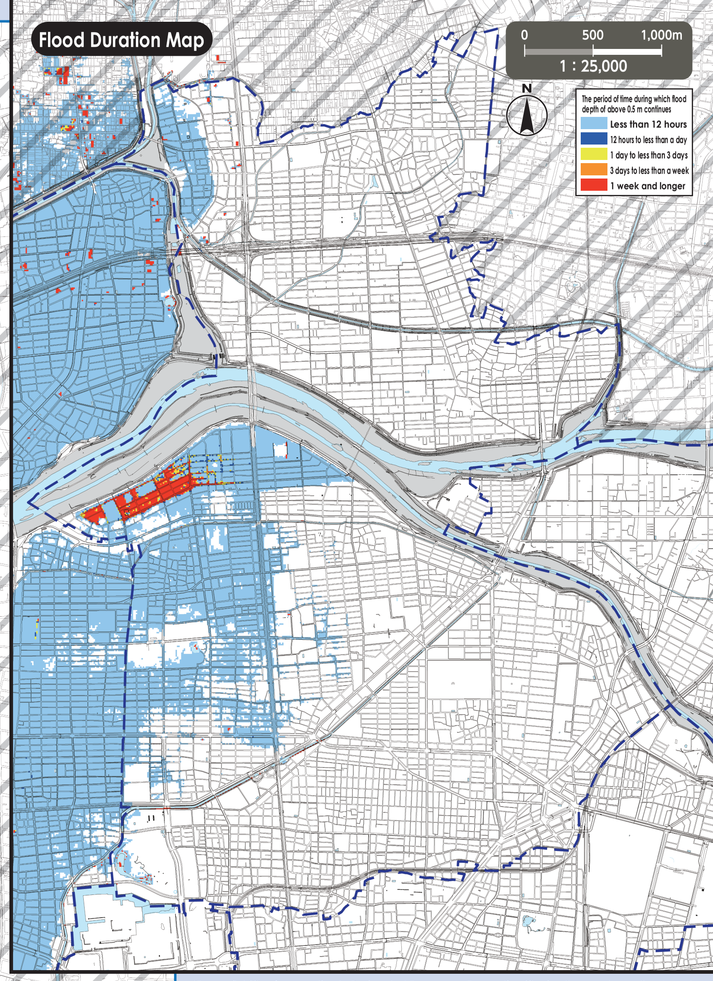

*For availability of evacuation to Designated Emergency Evacuation Sites in other wards, see the Hazard Maps of the wards.Hazard Maps of all the wards are available on the official site of Nagoya City.

No.	Facility Name (Marked as □)	Address	Designated Emergency Evacuation Shelter Storm Surge
1	Rokugo Elementary School	15-82 Ozone 3-chome	2nd floor or higher
2	Rokugo Community Center	15-90 Ozone 3-chome	2nd floor or higher
3	Rokugo Kita Elementary School	14-56 Yamada 4-chome	2nd floor or higher
4	Rokugo Kita Community Center	3-46 Yamada-cho	2nd floor or higher
5	Yamada Kindergarten	4-42 Yamada-cho	2nd floor or higher
6	Iida Elementary School	7-14 Heian 2-chome	2nd floor or higher
7	Iida Community Center	3-24 Heian 2-chome	2nd floor or higher
8	Miyamae Elementary School	4-1-2 Kamiiida-minamimachi	2nd floor or higher
9	Ozone Junior High School	2-100 Kamiiida-higashimachi	2nd floor or higher
10	Miyamae Community Center	4-53 Kamiiida-higashimachi	2nd floor or higher
11	Meihoku Elementary School	1-34 Shimoiida-cho	2nd floor or higher
12	Wakaba Junior High School	2-16 Isono-cho	2nd floor or higher
13	Meihoku Community Center	3-3-1 Shimoiida-cho	2nd floor or higher
14	Tsuji Elementary School	1-32-4 Tsuji-cho	2nd floor or higher
15	Tsuji Community Center	9-62-1 Tsuji-cho	2nd floor or higher
16	Moriyama Water Treatment Center	3-1 Komegase-cho	3rd floor or higher
17	Sugimura Elementary School	3-62 Choda-cho	2nd floor or higher
18	Sugimura Community Center	6-87 Mizukiri-cho	2nd floor or higher
19	Osugi Elementary School	9-21 Osugi 3-chome	2nd floor or higher
20	Osugi Community Center	20-19 Osugi 3-chome	2nd floor or higher
21	Shimizu Elementary School	3-1 Shimizu 5-chome	2nd floor or higher
22	Hachioji Junior High School	4-1 Shimizu 4-chome	2nd floor or higher
23	Shimizu Community Center	9-15 Yanagihara 3-chome	2nd floor or higher
24	Nagoya Youth Exchange Plaza	6-8 Yanagihara 3-chome	2nd floor or higher
25	Kinjo Elementary School	11-6 Kinjo 3-chome	2nd floor or higher
26	Kinjo Community Center	2-6 Hirate-cho	2nd floor or higher
27	Higashi Shiga Elementary School	4-60-3 Shiga-cho	2nd floor or higher
28	Hokuryo Junior High School	2-12 Shiga-cho	2nd floor or higher
29	Higashi Shiga Community Center	5-2-9 Shiga-cho	2nd floor or higher
30	Kita Lifelong Learning Center	2-16-3 Kurokawa-hondori	2nd floor or higher
31	Johoku Elementary School	8-43 Hatooka 2-chome	2nd floor or higher
32	Johoku Community Center	4-23 Yasui 2-chome	2nd floor or higher
33	Kita Sports Center	6-12 Joganji 1-chome	2nd floor or higher
34	Nagoya Vocational Training Institute of Aichi Prefecture	4-48 Yasui 2-chome	2nd floor or higher
35	Kojo Elementary School	4-1 Koonji-cho	2nd floor or higher
36	Shiga Junior High School	3-2-1 Chumaru-cho	2nd floor or higher
37	Kojo Community Center	3-2-3 Chumaru-cho	2nd floor or higher
38	Kawanaka Elementary School	5-52 Fukutoku-cho	2nd floor or higher
39	Nakagiri Meeting House	2-21 Nakagiri-cho	2nd floor or higher
40	Prefectural Johoku Tsubasa High School	350-4 Hirosejima, Fukutoku-cho	2nd floor or higher
41	Ajima Elementary School	126 Kusunoki Ajima 3-chome	3rd floor or higher
42	Kita Junior High School	656 Naka Ajima 2-chome	3rd floor or higher
43	Nishi Ajima Elementary School	526 Nishi Ajima 2-chome	3rd floor or higher
44	Kusunoki Elementary School	309 Ikehana-cho	2nd floor or higher
45	Kusunoki Junior High School	957 Kusunoki 2-chome	2nd floor or higher
46	Kita High School	50 Nyorai-cho	2nd floor or higher
47	Kusunoki Community Center	126 Wakazuru-cho	2nd floor or higher
48	Nyoi Elementary School	131 Nyoi 3-chome	○
49	Nyoi Hall	39-2 Rokugaike-cho	○
50	Kusunoki Nishi Elementary School	89 Kaisho-cho	2nd floor or higher
51	Kusunoki Nishi Community Center	367 Kisoji 1-chome	2nd floor or higher
52	Nagoya Central Wholesale Market, Hokubu Market	107 Aza hattan Oaza toyoba Toyoyama Town Nishi Kasugai District	2nd floor or higher

Evacuation to Designated Emergency Evacuation Shelter

○Please evacuate to a designated emergency evacuation shelter according to the type of disaster if you are in danger (especially when evacuation information (evacuation instruction, etc.) is released) and you cannot stay at home to save your life.
○Please contact the ward office in advance to confirm the place you are going is safe if you intend to evacuate on your own command.

Nagoya City Disaster Countermeasures Office /Kita Ward Headquarters (Kita Ward Office)
Tel: 911-3131 (Main) 917-6412～8 (Direct) Fax: 914-5752

Public Offices (Marked as □)

- A Kita Ward Office
- B Kita Ward Office Kusunoki Branch
- C Kita Fire Station
- D Kita Fire Station Iida Branch
- E Kita Fire Station Kusunoki Branch
- F Emergency Task Forces 3
- G Kita Public Works Office
- H Waterworks & Sewerage Bureau Kita Branch Office

Legend

- 0 **Designated Emergency Evacuation Shelter** Places where you can take shelter from the danger of a flooding disaster in order to save your life.
- **Underpass** Areas where heavy rain will cause roads to be flooded and closed to traffic.
- **Ward boundary** / **School district boundary** (School districts are approximate.Please contact the respective ward office for further information.Please contact the respective ward office for further information.)
- ● **Designated Emergency Evacuation Shelter outside the ward**

(Descriptions)

- The flooded areas, flooding depths and durations shown in this map were calculated assuming a storm surge caused by a typhoon (central pressure 910 hPa, radius 75 km, speed 73 km/h) with a pressure equal to Typhoon Muroto — the largest typhoon ever to hit Japan, passes along the most critical paths in the Mikawa Bay and Ise Bay coast.
- The flooded area as well as the depth and duration of flooding are only assumptions. Flooding may occur at a larger scale depending on a variety of factors.
- This map was created based on the storm surge flooding area map published by Aichi Prefecture in June 2021.

We used the basic urban planning maps used between 2015 and 2016 to create this map.Corrections were made accordingly.
We used the urban planning maps of the following places with their consent: Kasugai City, Toyoyama Town and Kita Nagoya City.(Approval numbers – Kasugai City: 3春都政161, Toyoyama Town: 3豊防提61, Kita Nagoya City: 3北都121)