Inland flooding Hazard Map Kita Ward

As of June, 2022

0 500 1,000m
1 : 13,000

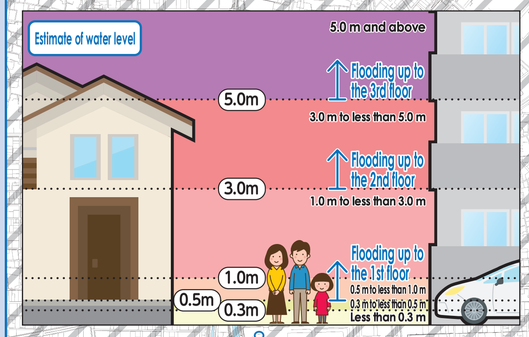

Flood depth

- 10.0 m and above
- 5.0 m to less than 10.0 m
- 3.0 m to less than 5.0 m
- 1.0 m to less than 3.0 m
- 0.5 m to less than 1.0 m
- 0.3 m to less than 0.5 m
- Less than 0.3 m

The shaded areas are outside Nagoya City.
(No flood depth given)

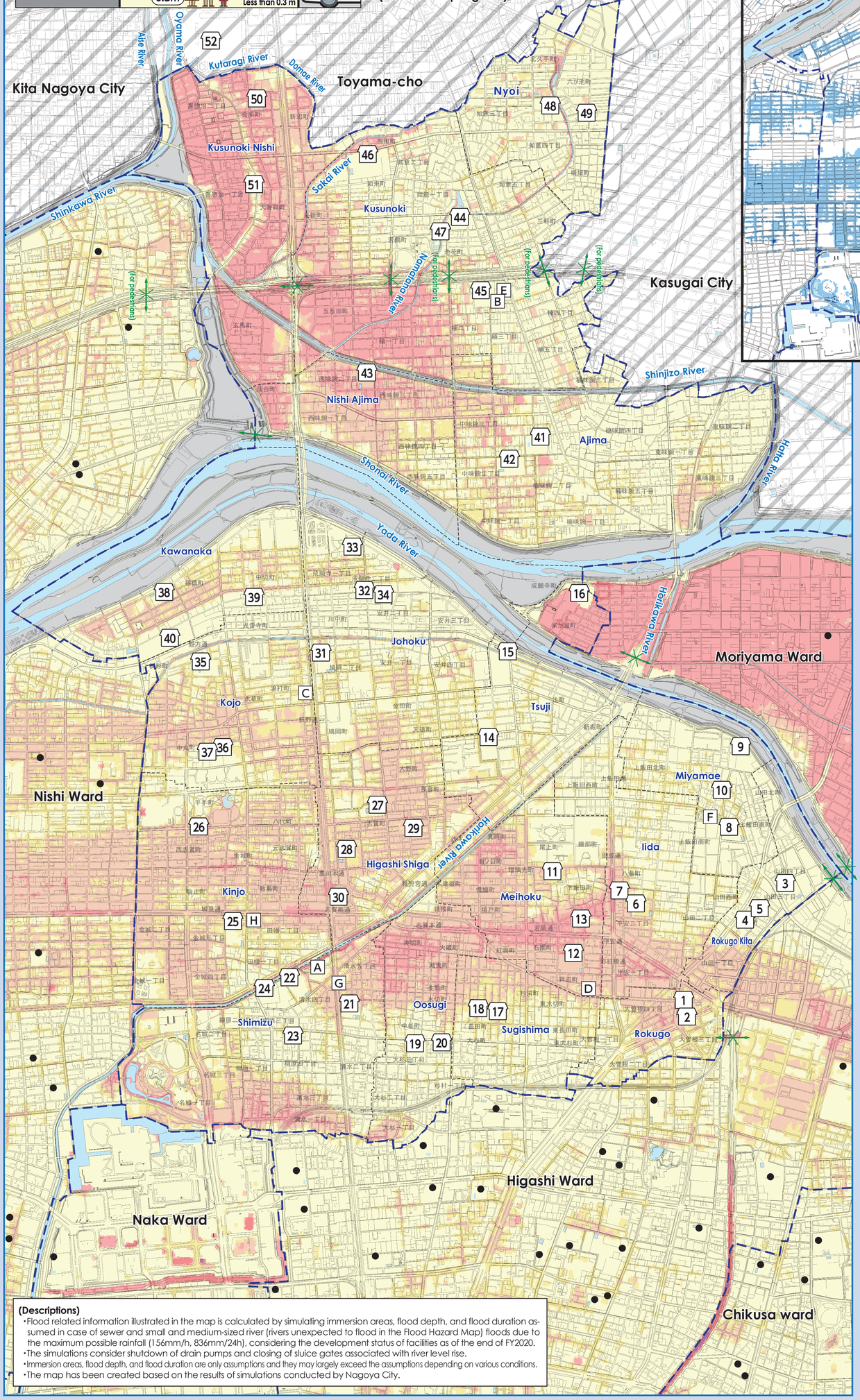

(Descriptions)

- Flood related information illustrated in the map is calculated by simulating immersion areas, flood depth, and flood duration assumed in case of sewer and small and medium-sized river (rivers unexpected to flood in the Flood Hazard Map) floods due to the maximum possible rainfall (156mm/h, 836mm/24h), considering the development status of facilities as of the end of FY2020.
- The simulations consider shutdown of drain pumps and closing of sluice gates associated with river level rise.
- Immersion areas, flood depth, and flood duration are only assumptions and they may largely exceed the assumptions depending on various conditions.
- The map has been created based on the results of simulations conducted by Nagoya City.

Flood Duration Map

0 500 1,000m
1 : 25,000

The period of time during which flood depth of above 0.5 m continues

- Less than 12 hours
- 12 hours to less than a day
- 1 day to less than 3 days
- 3 days or longer

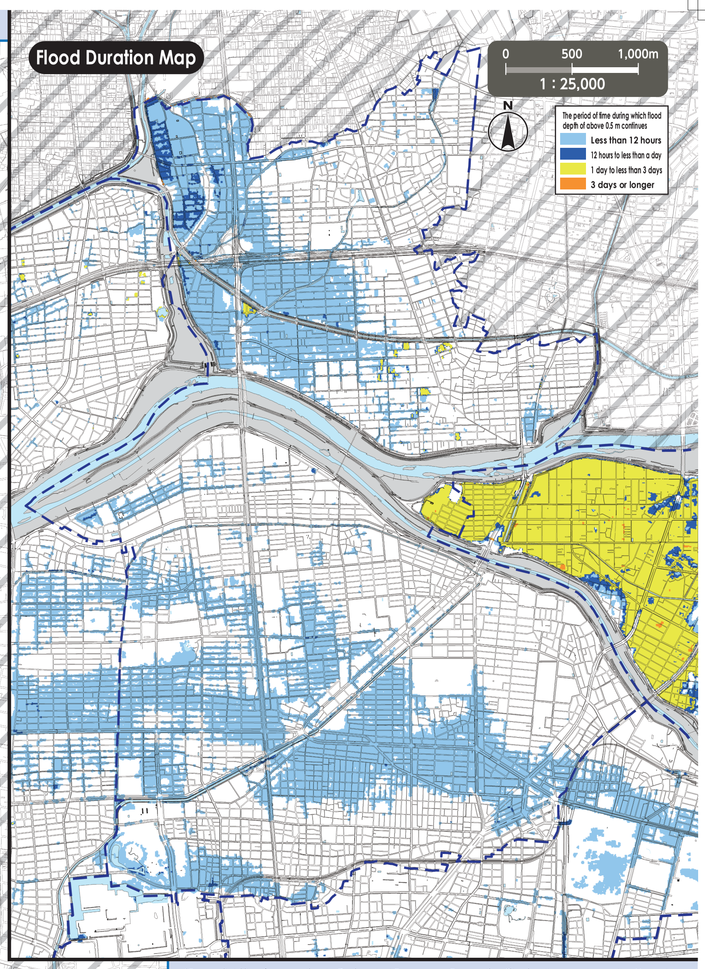

*For availability of evacuation to Designated Emergency Evacuation Sites in other wards, see the Hazard Maps of the wards.Hazard Maps of all the wards are available on the official site of Nagoya City.

No.	Facility Name (Marked as □)	Address	Designated Emergency Evacuation Site Flood/ Inland flooding
1	Rokugo Elementary School	15-82 Ozone 3-chome	2nd floor or higher
2	Rokugo Community Center	15-90 Ozone 3-chome	2nd floor or higher
3	Rokugo Kita Elementary School	14-56 Yamada 4-chome	2nd floor or higher
4	Rokugo Kita Community Center	3-46 Yamada-cho	2nd floor or higher
5	Yamada Kindergarten	4-42 Yamada-cho	2nd floor or higher
6	Iida Elementary School	7-14 Heian 2-chome	2nd floor or higher
7	Iida Community Center	3-24 Heian 2-chome	2nd floor or higher
8	Miyamae Elementary School	4-1-2 Kamiiida-minamimachi	2nd floor or higher
9	Ozone Junior High School	2-100 Kamiiida-higashimachi	2nd floor or higher
10	Miyamae Community Center	4-53 Kamiiida-higashimachi	2nd floor or higher
11	Meihoku Elementary School	1-34 Shimoiida-cho	2nd floor or higher
12	Wakaba Junior High School	2-16 Isono-cho	2nd floor or higher
13	Meihoku Community Center	3-3-1 Shimoiida-cho	2nd floor or higher
14	Tsuji Elementary School	1-32-4 Tsuji-cho	2nd floor or higher
15	Tsuji Community Center	9-62-1 Tsuji-cho	2nd floor or higher
16	Moriyama Water Treatment Center	3-1 Komegase-cho	3rd floor or higher
17	Sugimura Elementary School	3-62 Choda-cho	2nd floor or higher
18	Sugimura Community Center	6-87 Mizukiri-cho	2nd floor or higher
19	Osugi Elementary School	9-21 Osugi 3-chome	2nd floor or higher
20	Osugi Community Center	20-19 Osugi 3-chome	2nd floor or higher
21	Shimizu Elementary School	3-1 Shimizu 5-chome	2nd floor or higher
22	Hachioji Junior High School	4-1 Shimizu 4-chome	2nd floor or higher
23	Shimizu Community Center	9-15 Yanagihara 3-chome	2nd floor or higher
24	Nagoya City Youth Exchange Plaza	6-8 Yanagihara 3-chome	2nd floor or higher
25	Kinjo Elementary School	11-6 Kinjo 3-chome	2nd floor or higher
26	Kinjo Community Center	2-6 Hirate-cho	2nd floor or higher
27	Higashi Shiga Elementary School	4-60-3 Shiga-cho	2nd floor or higher
28	Hokuryo Junior High School	2-12 Shiga-cho	2nd floor or higher
29	Higashi Shiga Community Center	5-2-9 Shiga-cho	2nd floor or higher
30	Kita Lifelong Learning Center	2-16-3 Kurokawa-hondori	2nd floor or higher
31	Johoku Elementary School	8-43 Hatooka 2-chome	2nd floor or higher
32	Johoku Community Center	4-23 Yasui 2-chome	2nd floor or higher
33	Kita Sports Center	6-12 Joganji 1-chome	2nd floor or higher
34	Nagoya Vocational Training Institute of Aichi Prefecture	4-48 Yasui 2-chome	2nd floor or higher
35	Kojo Elementary School	4-1 Koonji-cho	2nd floor or higher
36	Shiga Junior High School	3-2-1 Chumaru-cho	2nd floor or higher
37	Kojo Community Center	3-2-3 Chumaru-cho	2nd floor or higher
38	Kawanaka Elementary School	5-52 Fukutoku-cho	2nd floor or higher
39	Nakagiri Meeting House	2-21 Nakagiri-cho	2nd floor or higher
40	Prefectural Johoku Tsubasa High School	350-4 Hirosejima, Fukutoku-cho	2nd floor or higher
41	Ajima Elementary School	126 Kusunoki Ajima 3-chome	3rd floor or higher
42	Kita Junior High School	656 Naka Ajima 2-chome	3rd floor or higher
43	Nishi Ajima Elementary School	526 Nishi Ajima 2-chome	3rd floor or higher
44	Kusunoki Elementary School	309 Ikehana-cho	2nd floor or higher
45	Kusunoki Junior High School	957 Kusunoki 2-chome	2nd floor or higher
46	Kita High School	50 Nyorai-cho	2nd floor or higher
47	Kusunoki Community Center	126 Wakazuru-cho	2nd floor or higher
48	Nyoi Elementary School	131 Nyoi 3-chome	○
49	Nyoi Hall	39-2 Rokugaike-cho	○
50	Kusunoki Nishi Elementary School	89 Kaisho-cho	2nd floor or higher
51	Kusunoki Nishi Community Center	367 Kisoji 1-chome	2nd floor or higher
52	Central Wholesale Market - Hokubu Market	107 Aza-hattan, Oaza-toyoba, Toyama-cho, Nishi Kasugai-gun	2nd floor or higher

Evacuation to Designated Emergency Evacuation Site

○Please evacuate a Designated Emergency Evacuation Site according to the disaster type when you are at risk from disasters (especially when evacuation information (evacuation instructions) is issued) and unable to protect your life, at home.
○If you voluntarily evacuate regardless of evacuation instructions, please contact the ward office and confirm the evacuation site is safe.

Nagoya City Disaster Countermeasures Office /Kita Ward Headquarters (Kita Ward Office)
Tel: 911-3131 (Main) 917-6412~8 (Direct) Fax: 914-5752

Civil Services (Marked as □)

- A Kita Ward Office
- B Kita Ward Office Kusunoki Branch
- C Kita Fire Station
- D Kita Fire Station Iida Branch
- E Kita Fire Station Kusunoki Branch
- F Emergency Task Forces 3
- G Kita Public Works Office
- H Waterworks & Sewerage Bureau Kita Branch Office

Legend

- Designated Emergency Evacuation Site — Where people can temporarily evacuate themselves from disaster risks to protect their lives
- Underpass — Where the roads are flooded and closed off in case of heavy rain
- Ward boundary / School district boundary — (School district boundaries are rough estimates. Please contact the ward office for details.)
- Designated Emergency Evacuation Site outside the ward

This map was created based on the City Planning Basic Map created in 2015 and 2016.A part of the map has been modified after the creation where necessary.
As for the maps of Kasugai City, Toyama-cho, and Kita Nagoya City, the City Planning Basic Map is used under the approvals of the municipalities.(Approval numbers – Kasugai City: 3春都政161, Toyama-cho: 3豊防拠61, Kita Nagoya City: 3北都121)