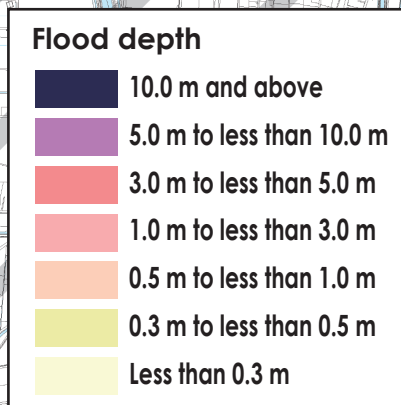
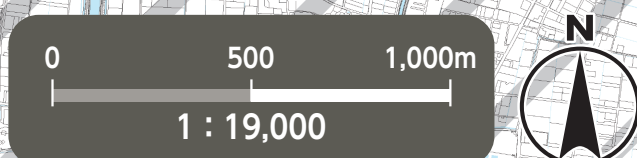
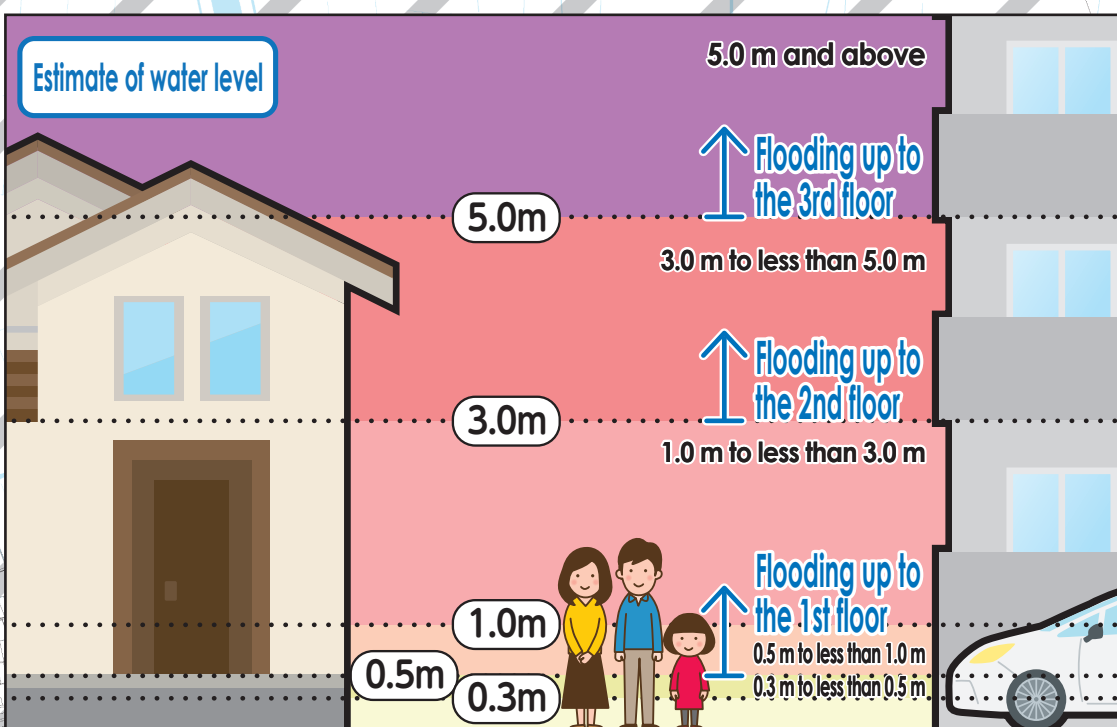


As of June, 2022

Inland flooding Hazard Map Nakagawa Ward

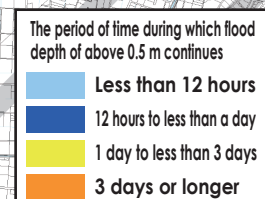


(Descriptions)

- Flood related information illustrated in the map is calculated by simulating immersion areas, flood depth, and flood duration assumed in case of sewer and small and medium-sized river (rivers unexpected to flood in the Flood Hazard Map) floods due to the maximum possible rainfall (156mm/h, 836mm/24h), considering the development status of facilities as of the end of FY2020.
- The simulations consider shutdown of drain pumps and closing of sluice gates associated with river level rise.
- Immersion areas, flood depth, and flood duration are only assumptions and they may largely exceed the assumptions depending on various conditions.
- The map has been created based on the results of simulations conducted by Nagoya City.

The shaded areas are outside Nagoya City.
(No flood depth given)

Flood Duration Map



*For availability of evacuation to Designated Emergency Evacuation Sites in other wards, see the Hazard Maps of the wards. Hazard Maps of all the wards are available on the official site of Nagoya City.

No.	Facility Name (Marked as □)	Address	Designated Emergency Evacuation Site Flood/Inland flooding
[1]	Hiroimi Elementary School	4-41 Hirosumi-cho	2nd floor or higher
[2]	Hiroimi Community Center	16-1 Nishi Hioki 2-chome	2nd floor or higher
[3]	Tsuyuhashi Elementary School	9-41 Tsuyuhashi 1-chome	2nd floor or higher
[4]	Tsuyuhashi Community Center	13-1 Tsuyuhashi 2-chome	○
[5]	Tsuyuhashi Sports Center	14-1 Tsuyuhashi 2-chome	2nd floor or higher
[6]	Nagoya Dome	12-1 Tsuyuhashi 2-chome	2nd floor or higher
[7]	Yaguma Elementary School	8-30 Yaguma 1-chome	2nd floor or higher
[8]	Sanno Junior High School	7-3 Sanno 3-chome	2nd floor or higher
[9]	Yaguma Community Center	5-24 Otobashi 4-chome	2nd floor or higher
[10]	Yawata Elementary School	5-4 Yaguma-dori	2nd floor or higher
[11]	Yawata Junior High School	2-11 Motonakano-cho	2nd floor or higher
[12]	Yawata Community Center	1-1-3 Arakashi-cho	2nd floor or higher
[13]	Nakagawa Lifelong Learning Center	1-2-12 Tomikawa-cho	2nd floor or higher
[14]	Aichi Elementary School	1-35 Hasei-cho	2nd floor or higher
[15]	Aichi Community Center	33-3 Aichi-cho	2nd floor or higher
[16]	Tokiwa Elementary School	15-2 Komato 1-chome	2nd floor or higher
[17]	Nishi (West) School for the Intellectually Disabled	19-38 Komato 1-chome	2nd floor or higher
[18]	Tokiwa Community Center	20-52 Komato -chome	2nd floor or higher
[19]	Shinohara Elementary School	1-55 Marukome-cho	2nd floor or higher
[20]	Nagara Junior High School	1-3-1 Ohata-cho	2nd floor or higher
[21]	Shinohara Community Center	3-10 Taihei-dori	2nd floor or higher
[22]	Showabashi Elementary School	7-51-1 Nakano-shimmachi	2nd floor or higher
[23]	Technical High School	3-13 Kifae-cho	2nd floor or higher
[24]	Showabashi Community Center	1-1 Tamalune-cho 1-chome	2nd floor or higher
[25]	Tamagawa Elementary School	2-1 Tamakawa-cho	2nd floor or higher

No.	Facility Name (Marked as □)	Address	Designated Emergency Evacuation Site Flood/Inland flooding
[26]	Showabashi Junior High School	1-9 Hachiken-cho	2nd floor or higher
[27]	Tamagawa Community Center	1 Juichiban-cho 3-chome	2nd floor or higher
[28]	Noda Elementary School	545 Noda 1-chome	2nd floor or higher
[29]	Prefecture Nakagawa Commercial High School	280 Noda 3-chome	3rd floor or higher
[30]	Noda Community Center	179-2 Kamitakabata 1-chome	2nd floor or higher
[31]	Arako Elementary School	234 Chugo 4-chome	2nd floor or higher
[32]	Ichiyanagi Junior High School	235 Chugo 4-chome	2nd floor or higher
[33]	Arako Community Center	164 Chugo 2-chome	2nd floor or higher
[34]	Nakajima Elementary School	401 Nakajima-shimmachi 2-chome	2nd floor or higher
[35]	Takasugi Junior High School	133 Takazugi-cho	2nd floor or higher
[36]	Nishi Nakajima Elementary School	301 Nishi Nakajima 2-chome	2nd floor or higher
[37]	Shoshiki Elementary School	107 Gonna, Shimonoshibiki-cho	3rd floor or higher
[38]	Gotanda Elementary School	601 Ishiki-shimmachi 1-chome	3rd floor or higher
[39]	Ishiki Junior High School	701 Ishiki-shimmachi 1-chome	3rd floor or higher
[40]	Toda Elementary School	2114 Toda 2-chome	2nd floor or higher
[41]	Tomida District Hall	2502 Toda 4-chome	2nd floor or higher
[42]	Haruda Elementary School	243 Higashi Haruta 2-chome	2nd floor or higher
[43]	Tomida Junior High School	72 Higashi Haruta 2-chome	2nd floor or higher
[44]	Toyoharu Elementary School	2501 Kanosato 1-chome	2nd floor or higher
[45]	Kumaiden Junior High School	802 Kumaiden 2-chome	2nd floor or higher
[46]	Tomida High School	111 Yonaka-komatsu, Tomida-cho	2nd floor or higher
[47]	Toyoharu Community Center	624 Ematsu 4-chome	2nd floor or higher

No.	Facility Name (Marked as □)	Address	Designated Emergency Evacuation Site Flood/Inland flooding
[48]	Tominaga Community Meeting House	91 Tomida 3-chome	2nd floor or higher
[49]	Nagasaka Elementary School	1001 Maeda-nishimachi 1-chome	3rd floor or higher
[50]	Nishi Maeda Elementary School	1001 Maeda-nishimachi 3-chome	3rd floor or higher
[51]	Sukemitsu Junior High School	201 Sukemitsu 3-chome	3rd floor or higher
[52]	Mamba Elementary School	1106 Mamba 4-chome	3rd floor or higher
[53]	Sennonji Elementary School	4666 Sennonji-sannotsubo, Tomida-cho	2nd floor or higher
[54]	Hattori Junior High School	1701 Hattori 2-chome	2nd floor or higher
[55]	Tomida Kita Regional Center	3201 Yoshizu 4-chome	2nd floor or higher
[56]	Akaboshi Elementary School	1560 Aza-nishi-gotanda, Oaza-sennonji, Tomida-cho	2nd floor or higher
[57]	Akaboshi Community Center	1483-1 Aza-higashi-kawagishizuka, Oaza-sennonji, Tomida-cho	2nd floor or higher
[58]	Meisei Elementary School	1001 Todameisei 3-chome	2nd floor or higher

No.	Facility Name (Marked as □)	Address
[7]	Yoshizuya JR Kanie Station-mae	212 Sakura 1-chome, Kanie-cho
[1]	Yoshizuya Semmontenkan	1 Aza-konowari, Oaza-kanie-hommachi, Kanie-cho
[2]	DIY Store Khan Kanie	10 Hommachi 5-chome, Kanie-cho
[3]	Kanie Elementary School	500 Shiro 4-chome, Kanie-cho
[4]	Daihachi Kondo Building	46-1 Hommachi 11-chome, Kanie-cho
[7]	Kanie Junior High School	20 Takara 3-chome, Kanie-cho
[8]	Funairie Elementary School	70 Unairi 3-chome, Kanie-cho

Evacuation to Designated Emergency Evacuation Site

○ Please evacuate a Designated Emergency Evacuation Site according to the disaster type when you are at risk from disasters (especially when evacuation information (evacuation instructions) is issued) and unable to protect your life, at home.
○ If you voluntarily evacuate regardless of evacuation instructions, please contact the ward office and confirm the evacuation site is safe.

Nagoya City Disaster Countermeasures Office / Nakagawa Ward Headquarters (Nakagawa Ward Office) Tel: 362-1111 (Main) 363-4306~9 (Direct) Fax: 362-6562

Civil Services (Marked as □)	
[A] Nakagawa Ward Office	[F] Nakagawa Fire Station Shimonoshibiki Branch
[B] Nakagawa Ward Office Tomida Branch	[G] Nakagawa Fire Station Tomida Branch
[C] Nakagawa Fire Station	[H] Emergency Task Forces 1
[D] Nakagawa Fire Station Hiki Branch	[I] Nakagawa Public Works Office
[E] Nakagawa Fire Station Otobashi Branch	[J] Waterworks & Sewerage Bureau West Office

Legend	
[0] Designated Emergency Evacuation Site	Where people can temporarily evacuate themselves from disaster risks to protect their lives
Underpass	Where the roads are flooded and closed off in case of heavy rain
Ward boundary	School district boundary (School district boundaries are rough estimates. Please contact the ward office for details.)
● Designated Emergency Evacuation Site outside the ward	

This map was created based on the City Planning Basic Map created in 2015 and 2016. A part of the map has been modified after the creation where necessary.
As for the maps of Ama City, Oharu-cho, Kanie-cho, and Aisai City, the City Planning Basic Map is used under the approvals of the municipalities. (Approval numbers - Ama City: 3あ都58, Oharu-cho: 3大都整256, Kanie-cho: 3蟹まち収36, Aisai City: 3愛西都774)