
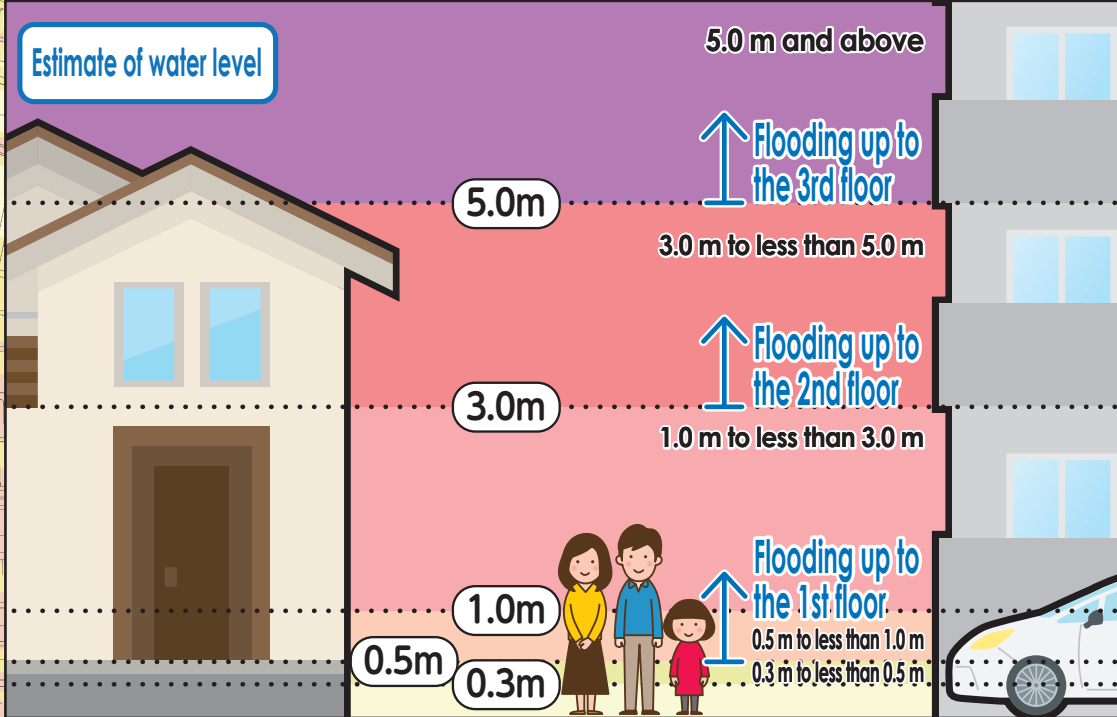
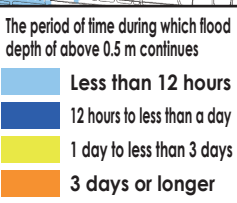



Inland flooding Hazard Map Atsuta Ward



Flood Duration Map



(Descriptions)  
•Flood related information illustrated in the map is calculated by simulating immersion areas, flood depth, and flood duration assumed in case of sewer and small and medium-sized river (rivers unexpected to flood in the Flood Hazard Map) floods due to the maximum possible rainfall (156mm/h, 836mm/24h), considering the development status of facilities as of the end of FY2020.  
•The simulations consider shutdown of drain pumps and closing of sluice gates associated with river level rise.  
•Immersion areas, flood depth, and flood duration are only assumptions and they may largely exceed the assumptions depending on various conditions.  
•The map has been created based on the results of simulations conducted by Nagoya City.

- Civil Services (Marked as □)
- A] Atsuta Ward Office
  - B] Atsuta Fire Station
  - C] Atsuta Fire Station Funakata Branch
  - D] Atsuta Public Works Office

- Legend
- 0] Designated Emergency Evacuation Site Where people can temporarily evacuate themselves from disaster risks to protect their lives
  - Underpass Where the roads are flooded and closed off in case of heavy rain
  - Ward boundary School district boundary (School district boundaries are rough estimates. Please contact the ward office for details.)
  - Designated Emergency Evacuation Site outside the ward

\*For availability of evacuation to Designated Emergency Evacuation Sites in other wards, see the Hazard Maps of the wards. Hazard Maps of all the wards are available on the official site of Nagoya City.

No.	Facility Name (Marked as □)	Address	Designated Emergency Evacuation Site Flood/ Inland flooding
1	Takakura Elementary School	7-33 Hana-cho	○
2	Sawakami Junior High School	4-4 Gohommatsu-cho	○
3	Takakura Community Center	7-8 Sawashita 2-chome	○
4	Labor Assembly Hall	9-3 Sawashita-cho	2nd floor or higher
5	Hataya Elementary School	5-1 Yosamu-cho	○
6	Hataya Community Center	1-13 Yokota 1-chome	2nd floor or higher
7	Shirotori Elementary School	13-12 Shirotori 2-chome	○
8	Miyanaka Junior High School	3-46 Shirotori 1-chome	2nd floor or higher
9	Shirotori Community Center	802 Kodo-cho	2nd floor or higher
10	Tokai Polytechnic College	19-14 Hanaomote-cho	2nd floor or higher
11	Minami (South) School for the Intellectually Disabled	23-26 Sambommatsu-cho	2nd floor or higher
12	Chitose Elementary School	38-26 Chitose 2-chome	2nd floor or higher
13	Chitose Community Center	18-2 Chitose 1-chome	2nd floor or higher
14	Aichi Machine Industry (gymnasium)	2-14 Samban-cho	2nd floor or higher
15	Hattorigumi Head office building	20-3 Minami Ichiban-cho	○
16	Funakata Elementary School	10-43 Yomban 2-chome	2nd floor or higher
17	Hibino Junior High School South Bldg.	2-60 Ichiban 3-chome	2nd floor or higher
18	Funakata Community Center	10-16 Yomban 2-chome	2nd floor or higher
19	Atsuta Lifelong Learning Center	2-13 Atsuta-nishimachi	2nd floor or higher
20	Nagoya City Municipal Industrial Research Institute	4-41 Rokuban 3-chome	2nd floor or higher
21	Nagoya Gakuin University Nagoya Campus Shirotori	1-25 Atsuta-nishimachi	○
22	Nodate Elementary School	2-21 Aoike-cho	2nd floor or higher
23	Nodate Community Center	13-19 Akeno-cho	2nd floor or higher
24	Nagoya City Central Wholesale Market - Honjo Market	2-22 Kawanami-cho	○
25	Taiho Elementary School	8-43 Taiho 3-chome	2nd floor or higher
26	Hibino Junior High School	2-45 Taiho 4-chome	2nd floor or higher
27	Taiho Community Center	7-22 Taiho 4-chome	2nd floor or higher
28	Nagoya Congress Center	1-1 Atsuta-nishimachi	○

Evacuation to Designated Emergency Evacuation Site

○Please evacuate a Designated Emergency Evacuation Site according to the disaster type when you are at risk from disasters (especially when evacuation information (evacuation instructions) is issued) and unable to protect your life, at home.  
○If you voluntarily evacuate regardless of evacuation instructions, please contact the ward office and confirm the evacuation site is safe.  
Nagoya City Disaster Countermeasures Office /Atsuta Ward Headquarters (Atsuta Ward Office)  
Tel: 681-1431 (Main) 683-9411~4 (Direct) Fax: 682-1496

This map was created based on the City Planning Basic Map created in 2015 and 2016. A part of the map has been modified after the creation where necessary.