

Earthquake

# Hazard Map

Minami Ward

As of June, 2022















**About the Earthquake Hazard Map**

- This map shows the seismic intensity and liquefaction potential in various areas of the city based on the damage we could expect in case a Nankai Trough earthquake occurs. The expected damage was announced by the city in February 2014.
- In Nankai trough we assume the largest class earthquake considering various possibilities as an earthquake that would cause enormous damages should it happen, although the probability of the occurrence is as extremely low as once in 1000 years or less.

**Evacuation to Designated Emergency Evacuation Shelter**

Nagoya City Disaster Countermeasures Office / Minami Ward Headquarters (Minami Ward Office)  
Tel: 811-5161 (Main)  
823-9311~6 (Direct)  
Fax: 811-6360

Public Office (Marked as □)	
A Minami Ward Office	E Minami Fire Station Dotoku Branch
B Minami Fire Station	F Minami Fire Station Hoshizaki Branch
C Minami Fire Station Daido Branch	G Minami Public Works Office
D Minami Fire Station Oe Branch	

Legend	
	Designated Emergency Evacuation Shelter (shakes of earthquake, large scale fire) [Regional Evacuation Shelters]
	Parks and green spaces that are designated emergency evacuation shelter for earthquakes and large fires that have space to protect evacuees from large-scale fires.
	Designated Emergency Evacuation Shelters (shakes of earthquake) [Temporary Evacuation Sites]
	Designated emergency evacuation shelters for earthquakes. You can temporarily shelter and check on the situation here.
	Emergency water supply facilities (permanent and temporary water taps)
	These facilities are provided at wide-area evacuation sites, etc., and are opened in the event of a disaster by municipal waterworks staff or private businesses owners that have settled support agreements with the Waterworks Bureau.
	Emergency Water Supply Facilities (Underground hydrants)
	Water supply taps are installed at all public elementary and junior high schools in the water supply area. The taps need to be operated by evacuees themselves in the event of a disaster.
	Disaster emergency well (office)
	Wells owned by private offices, factories, etc., made available to local residents in the event of a major earthquake to secure water for daily use (not drinking water).
	Landslide Disaster (Special) Warning Zone
	Areas where landslides may occur.
	Ward boundary
	School district boundary
<small>[School districts are approximate. Please contact the respective ward office for further information.]</small>	

\*Please refer to the hazard maps of other wards to verify whether if their designated emergency evacuation shelters are open to our residents. Hazard Maps of all the wards are available on the official website of Nagoya City.

Designated Emergency Evacuation Shelter (shakes of earthquake, large scale fire) [Regional Evacuation Shelters]		Designated Emergency Evacuation Shelter	
Code	Facility name	Shakes of earthquake	Large scale fire
A	Yobitsugi Park	○	○
B	Dotoku Park	○	○
C	Hosho Park	○	○
D	Chudo Park	○	○
E	Oegawa Green (entire area)	○	○
F	Kasadera Park	○	○
G	Hakusui Park (entire area)	○	○
H	NGK Insulators Sports Plaza (entire area)	○	○
I	Prefectural Nagoya Technology High School	○	○

Designated Emergency Evacuation Shelters (shakes of earthquake) [Temporary Evacuation Sites]		Designated Emergency Evacuation Shelter	
Code	Facility name	Shakes of earthquake	Large scale fire
a	Chidori Park	○	×
b	Mizubukuro Park	○	×
	City elementary, junior high and some high school grounds (Sakuradai High School, Nagoya Technology High School, Nagoya Minami High School)	○	×

\*Wide-area evacuation shelters are equipped to deal with large scale fire.

