

Designated evacuation shelter

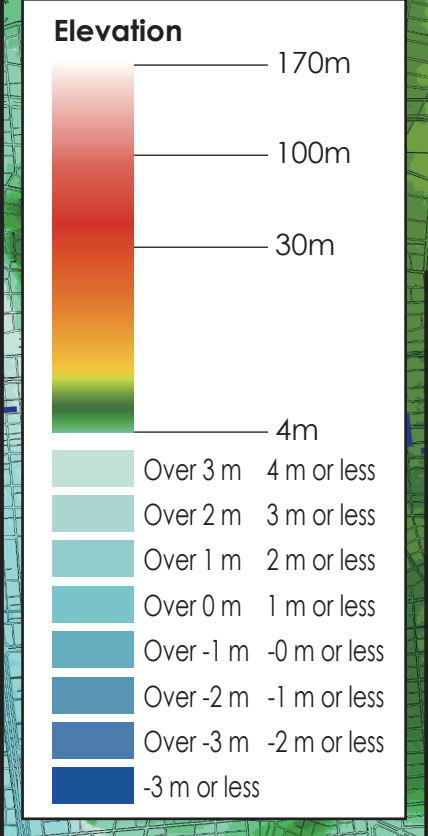
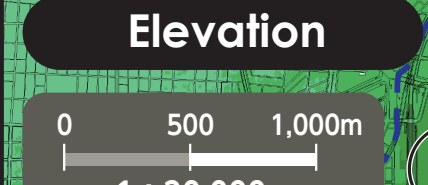
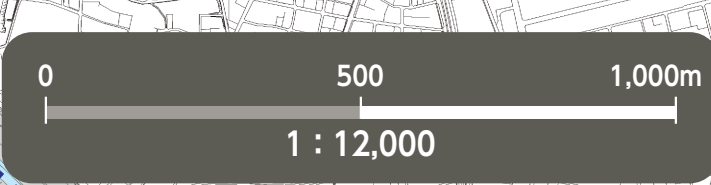
Map

Chikusa Ward

As of June, 2022

A designated evacuation shelter is a place you can use for shelter in case a disaster hits your home. You will be able to live here for a while. Go to your nearest shelter once it is safe to go outside.

- (Descriptions)
- You may use the nearest designated evacuation shelter to you regardless of where you live.
 - Designated emergency evacuation shelters are places you can go in order to protect yourself from an impending disaster. Check the hazard map that best fits your situation to know where to go.



*Refer to the designated evacuation shelter map of each district in case you are seeking shelter in a district other than your own. Hazard Maps of all the wards are available on the official website of Nagoya City.

No.	Facility Name (Marked as 📍)	Address
1	Chikusa Elementary School	2-5 Chikusa 3-chome
2	Imaike Junior High School	19-1 Imaiike 3-chome
3	Chikusa Community Center	2-11 Chikusa 3-chome
4	Sengoku Elementary School	1-52 Chikusa 1-chome
5	Sengoku Community Center	6-16 Chikusa 2-chome
6	Nagoya Institute of Technology(gymnasium)	7-2 Fukiage 1-chome
7	Uchiyama Elementary School	4-15 Uchiyama 1-chome
8	Uchiyama Community Center	4-15 Uchiyama 1-chome
9	Taiwa Elementary School	4-9 Shoken 1-chome
10	Shimpo Junior High School	7-1 Kita Chikusa 1-chome
11	Taiwa Community Center	12-3 Shoken 2-chome
12	Ueno Elementary School	6-1 Ueno 2-chome
13	Aichi Institute of Technology Meiden High School Mizuoka Sports Center (gymnasium)	5-32 Kita Chikusa 2-chome
14	Nagoya City University Kita Chikusa Campus	1-10 Kita Chikusa 2-chome
15	Ueno Community Center	10-17 Ueno 1-chome
16	Takami Elementary School	7-1 Takami 1-chome
17	Wakamizu Junior High School	6-1 Wakamizu 2-chome
18	Chikusa Lifelong Learning Center	3-34 Shimpo-cho
19	Takami Community Center	21-11 Wakamizu 3-chome
20	Haruoka Elementary School	5-38 Haruoka 2-chome
21	Haruoka Community Center	5-44 Haruoka 2-chome
22	Tashiro Elementary School	2-41 Kangetsu-cho
23	Shiroyama Junior High School	1-42 Nishizaki-cho
24	Sugiyama Jogakuen	2-2 Yamazoe-cho
25	Tashiro Community Center	2-14 Kangetsu-cho
26	Higashiyama Elementary School	3-20 Hashimoto-cho
27	Higashiyama Community Center	2-37 Hashimoto-cho
28	Aichi Gakuin University	1-100 Kusumoto-cho
29	Mitsuke Elementary School	3-1-3 Mitsuke-cho
30	Nagoya University Affiliated Upper and Lower Secondary Schools	Furo-cho
31	Mitsuke Community Center	1-79-1 Karayama-cho
32	Hoshigaoka Elementary School	1-4 Hoshigaoka
33	Tosei Junior High School	105 Hoshigaoka-yamate
34	Kikuzato Senior High School	13-7 Hoshigaoka-motomachi
35	Aichi Shukutoku Junior & Senior Highschool	23 Sakuragaoka
36	Chikusa Sports Center	121 Hoshigaoka-yamate
37	Hoshigaoka Community Center	1-3 Hoshigaoka
38	Jiyugaoka Elementary School	2-15-24 Jiyugaoka
39	Chikusadai Junior High School	3-3-55 Jiyugaoka
40	Nagoya City Nagoya Commercial High School	2-11-48 Jiyugaoka
41	Jiyugaoka Meeting Hall	5-3-12-1 Tokugawayama-cho
42	Fujimidai Elementary School	2-1 Fujimidai
43	Aichi Prefectural Nagoya School for the Deaf	21-1 Kanokoden
44	Fujimidai Meeting Hall	2-3-49 Kibogaoka
45	Aichi Junior High School / High School	11-41 Hikarigaoka 2-chome
46	Miyane Elementary School	10-19 Miyanedai 2-chome
47	Inokoishi Junior High School	2-5 Chiyogaoka
48	Chiyodabashi Elementary School	3-7 Chiyodabashi 2-chome
49	Chikusa Junior High School	1-12 Chiyodabashi 1-chome
50	Kanarebashi Regional Center	2-35 Kanarebashi 1-chome

- Public Offices (Marked as 🏢)
- A

Chikusa Ward Office
- C

Chikusa Fire Station Kakuozan Branch
- E

Chikusa Fire Station Fukiage Branch
- G

Waterworks & Sewerage Bureau East Office
- B

Chikusa Fire Station
- D

Chikusa Fire Station Higashiyama Branch
- F

Chikusa Public Works Office
- H

Waterworks & Sewerage Bureau East Water Distribution & Sewer Maintenance Center

We used the basic urban planning maps used between 2015 and 2016 to create this map. Corrections were made accordingly.