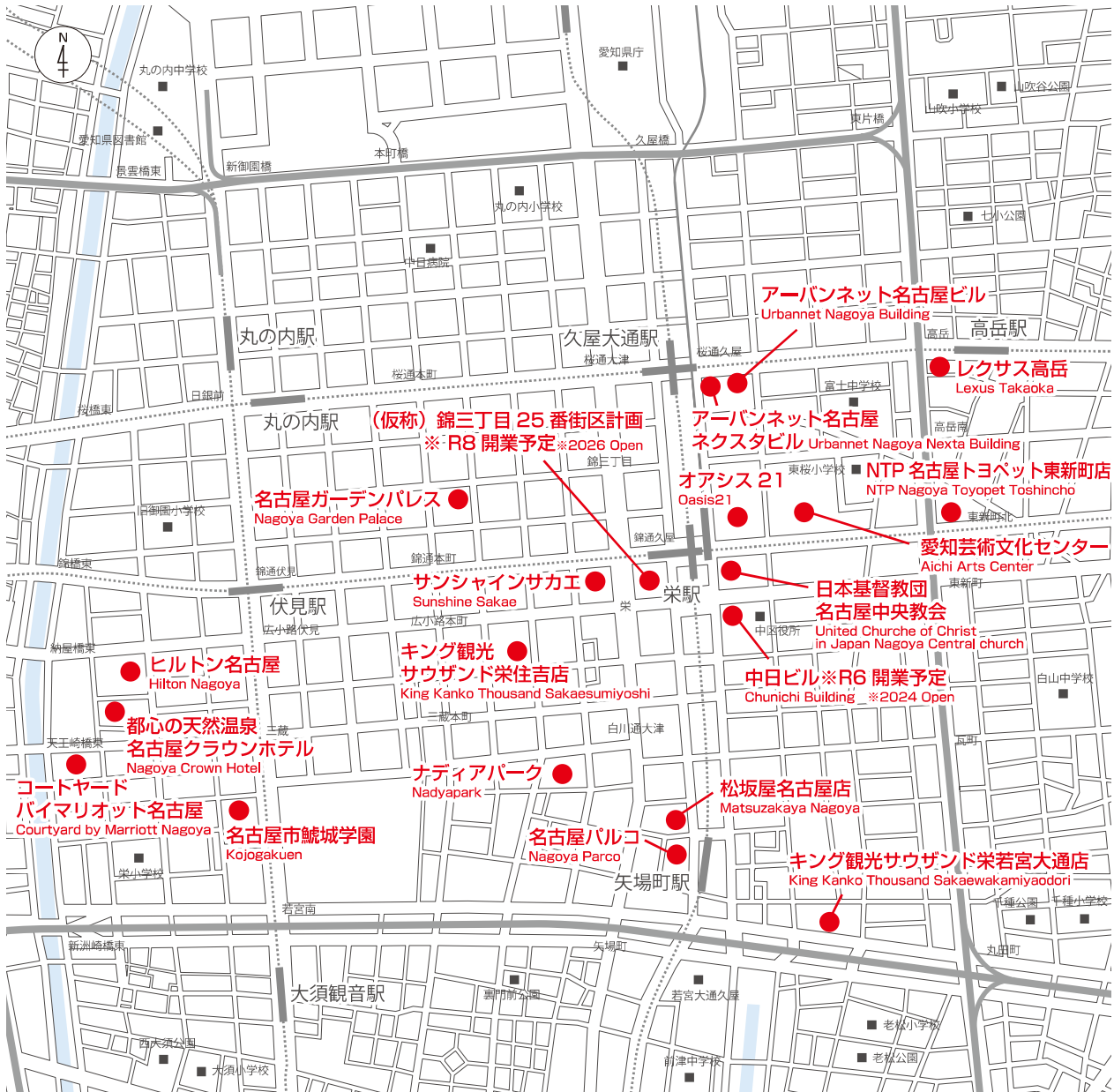


Evacuation Shelters Map


(Fushimi Station Area , Sakae Station Area)

Available up to 24 hours following an earthquake


- ① If you are able to walk home or to your hotel, after the situation has calmed down, return home or to your hotel while checking your surroundings.
- ② If you are unable to safely walk home, take shelter at an evacuation shelter.




If you are walking home or to your hotel:
Bathrooms are available at locations marked with "Walk-home assistance stations" such as convenience store's. You may receive tap-water if you have your own container.



Nagoya City Disaster Prevention App (English · Chinese)
You can find locations marked with Walk-home assistance stations, temporary evacuation sites, and evacuation shelters.



Nagoya International Center (NIC) official website
When Evacuation Information is issued by the City of Nagoya, Nagoya International Center will publish the same information in Easy Japanese, English, Portuguese, Spanish, Chinese, Korean, Filipino, Vietnamese, and Nepali on the NIC website, and on Facebook.



令和 5 年 7 月現在